

**HISTORIC ARCHITECTURAL
RESOURCES INVENTORY**
————— for —————
NAVAL AIR STATION, ALAMEDA



1992

HISTORIC ARCHITECTURAL RESOURCES INVENTORY
FOR THE NAVAL AIR STATION, ALAMEDA

PREPARED BY: SALLY B. WOODBRIDGE
ARCHITECTURAL HISTORIAN
2273 VINE STREET, BERKELEY, CA, 94709

TABLE OF CONTENTS
HISTORIC RESOURCES INVENTORY

SUMMARY	1
HISTORIC CONTEXT	2
FINDINGS AND CONCLUSIONS	3
NATIONAL REGISTER CRITERIA	4
INVENTORY OF BUILDINGS: FORMS	5
APPENDIX A - GLOSSARY OF TERMS	121

HISTORIC ARCHITECTURAL RESOURCES INVENTORY SUMMARY:

All of the buildings constructed before 1946 on the Naval Air Station, Alameda, hereafter referred to as the NAS Alameda, were viewed and researched for the historic architectural survey. The major finding was that, although no buildings were found to be individually eligible for listing on the National Register of Historic Places, an historic district comprising the permanent and non-permanent buildings, open spaces, and street system in the central core of the naval air station and the officer housing adjacent to the core area was identified. Under Criterion A of the National Register Criteria for Evaluation (see Appendix A), the contextual theme of the district is the development of U.S. Navy bases in the San Francisco Bay Area for World War II; the period of significance is 1938-1945. The integrity of the district is high with few non-contributing structures in contrast to the rest of the base, which has changed considerably since World War II and no longer conveys a strong impression of the appearance of the naval air station in the period of significance.

Under Criterion C, the permanent, non-residential buildings of concrete were designed in a simplified version of the early Modern style, which featured cubistic forms and minimal detail to accentuate the forms. The buildings display a continuity of styling in the use of a type of metal- and wood-framed fenestration with multiple-light, hopper sash, and the general use of white as the basic building color with accents of blue or brown. Monumental sculptures in concrete of winged horses and eagles provide dramatic embellishment for the BEQ complex. Although the semi-permanent, wooden buildings are stylistically more utilitarian and anonymous than the permanent buildings, they have the same forms and fenestration. The housing was also designed in the early Modern style and thus shares the continuity of the administrative and working part of the naval air station. No noteworthy, unaltered interiors were found in administrative and service buildings. Hangar interiors are not noted because they are integral with their structure.

The triangular and quadrangular open spaces that stretch from the Main Gate on the north side of the base southward to the Main Administration Building, and the east quadrangle formed by Buildings 2, 3, and 4 contribute importantly to a dignified and gracious introduction to the base. The principle streets defining the district are the N/S-running First, Second, Third, Fourth, and Fifth Streets and the E/W-running Avenues A, B, C, D, E, and F. The officer housing balloons at the west ends of Avenues A, B, and C and has its own curved street pattern. Taxiways #4 and #7 mark the east and south boundaries of the district; the outer northern boundary is Main Street. Although Ramps 1, 2, and 3; Piers 1, 2, and 3; and Wharfs 1 and 2 were constructed during the period of significance (the ramps were used for the sea planes), they have since lost integrity and do not contribute to the district. The nondescript ammunition lockers, fuel storage drums, and miscellaneous sheds remaining from the period of significance are judged not to contribute to the historic district because of their temporary nature.

Methodology

Research: A literature search was carried out in the Bancroft Library on the U. C. Berkeley Campus, the California History Room of the Oakland Public Library, and the archives at the NAS Alameda for material on the history of the base. Most of the pertinent information came from commemorative publications in the files on the base. Construction dates and information on alterations to the buildings were found in the files of the Facilities Management Office. In some cases detailed information about remodeling was not given. No detailed, written accounts of the construction of the NAS Alameda buildings were found. The major reference work for the history of the Bay Area bases is: Building the Navy's Bases in World War II. History of the Bureau of Yards and Docks and the Civil Engineer Corps, 1940-1946. Vols. 1 and 2., 1947, US Government Printing Office, Washington, D.C.

Fieldwork: Pre-1946 buildings were viewed on foot and photographed.

Forms: The standard DPR 523 (Rev. 6/90) Historic Resources Inventory forms were used.

HISTORIC CONTEXT

In 1938, the Navy had only 1,000 planes. The Hepburn Board, which established wartime needs, found that the need for additional shore facilities for aircraft far overshadowed that for other craft. The Hepburn Base Program was authorized by Congress and signed by the President April 4, 1939. The 1940 appropriation acts authorized funding for the Navy's wartime program for base construction, which may be said to have begun in July 1940. Authorization was also given to increase the number of planes to 15,000. The site criteria for air stations from 1940 to 1945 were based on providing a limited amount of landplane facilities alongside a protected body of water where seaplanes could take off and land under a reasonable variety of weather conditions.

According to the reference work cited above on building the Navy's bases in World War II, the Alameda Air Station was the most important new air station constructed on the west coast and was similar to the air station in Norfolk in that it was the major air base for a great naval operating base area with auxillary fields. Prior to the Navy's acquisition of the property in 1936, the City of Alameda had reclaimed about 135 acres on the northwest corner of the site which had been turned over to Pan American Airways. This company used the location as a terminal and built three hangars, a water well and tank, and an administration building; the facility was called the Alameda Airport. The U.S. Army had developed Benton Field on the Northeast corner of the site from 1931 to 1935. In 1938, two years after acquiring the property, the Navy began development of it. In 1940, development was planned for two seaplane hangars, 242 ft. by 320 ft., ramps and parking areas, and an all concrete carrier pier. Development continued during the war, and in 1945, two more seaplane hangars were built along with a 6809-foot breakwater. The capacity of the barracks was increased to 29,000, and officers quarters were increased to a capacity of 3600. The

construction on the main part of the base was completed in 1945. Since then alterations have occurred, mainly on the western and southern parts of the base. In respect to its physical description, the air station was constructed on a hydraulically filled, rectangular site with its long axis running East-West. The square flying field was constructed on the western half of the site; shops, hangars, administration, and personnel structures were built on the eastern half. On the south side was the seaplane area, a lagoon inclosed by a breakwater. Five landplane runways, 3,500-6000 ft. long, extended in four directions. Two carrier piers and a storage area were constructed south of the jetty and outside the main rectangle.

FINDINGS AND CONCLUSIONS

None of the buildings at the Naval Air Station, Alameda was found to be individually eligible for listing on the National Register of Historic Places. Of the 70 buildings that were documented in the central core, 38 were found to contribute to an historic district. The remaining 31 buildings were judged not to contribute to the district because of loss of integrity to the structures themselves or location in an area of the base that has lost integrity since 1946. In the officer housing precinct, there are an additional 47 contributing buildings, making a total of 85 buildings for the whole district. Other resources in the district are the central open spaces and the street system described above. The NAS Alameda Historic District appears to be eligible for listing on the National Register of Historic Places under Criterion A with the contextural theme of the development of U.S. Navy Bases in the San Francisco Bay Area for World War II, with 1938-1945 as the period of significance. Under Criterion C, the buildings in the historic district have a continuity of style and a high degree of architectural integrity enhanced by the retention of landscaping and parklike open spaces.

Contributing buildings are:

1	17	39	77	116
2	18	40	91	130
3 + 63	20	41	92	135
4	21	42	94	137
6	22	43	101	193
8	23	44	102	47 buildings of
9	30	60	114	Officer Housing,
16	31	75A	115	not numbered.

Non-contributing buildings are:

5	19	70A	104	152
10	35	73A & B	109	153
11	62	76	112	162
12	64	78	113	163
13	66	90	117	264
14	67	98	118	
15			134	

Non-contributing temporary or miscellaneous, nondescript structures:

Storage lockers 37A-1-4, 37B-5-8, 37-C 9-12, 37D-13-19; storage sheds 26, 28; magazines 50-53, 56-58, 355-359, 516; storage sheds 265, 272, 277, 281, 283, 290, 291, 292, 301, 307-322, 329, 339, 423, 480; skeet range 404; playing fields 382, 424, 425, 428, 447; flammable storage 196, 261, 273; bus shelter 284, 296, 401; field compasses 488, 489.

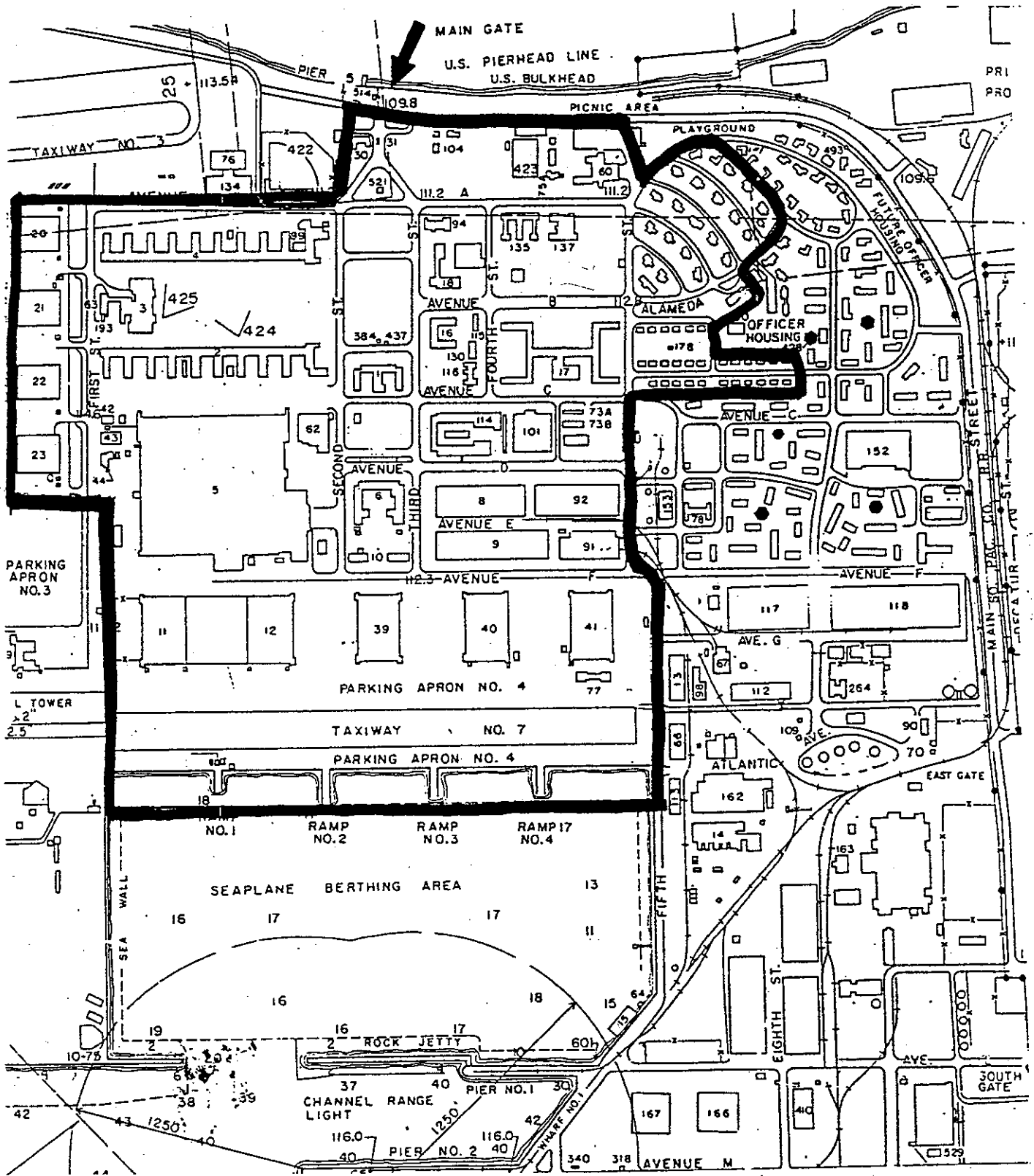
Ramps 1, 2 & 3, Piers 1, 2, 3, and Wharves 1 & 2 have lost integrity.

**THE NATIONAL REGISTER CRITERIA--Applicable Criteria for the NAS
Alameda District are A and C**

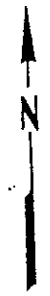
The quality of significance in American history, architecture, archaeology, and culture is present in districts, sites, buildings, structures, and objects that possess integrity of location, design, setting, materials, workmanship, feeling and association, and:

A. that are associated with events that have made a significant contribution to the broad patterns of our history; or

C. that embody the distinctive characteristics of a type, period, or method of construction (or that represent the work of a master, or that possess high artistic values-N/A) or that represent a significant and distinguishable entity whose components may lack individual distinction.



NAS ALAMEDA
 HISTORIC DISTRICT BOUNDARY




**HISTORIC RESOURCES INVENTORY
IDENTIFICATION AND LOCATION**



1. & 2. **Historic/Current name:** Main Administration Building 1
 3. **Street:** Ave. C, N side between Second and Third Sts. NAS Map L-23
City: Alameda **Zip:** 94501 **County:** Alameda **Code:** 001
 4. **UTM Zone:** Oakland West, CA, A B C D
 5. **Quad Map No.:** N3745-W12215/7.5 **Parcel No.:** none

DESCRIPTION

6. **Property category:** District. Number of documented resources: 85
 7. **Existing condition:** a two-story, concrete building with a flat roof and an E plan. The main facade faces the quadrangle, a major landscaped open space that extends northward to the sentry gate. The entrance wing projects from the facade and has three doors with glazed sections that open onto a flight of concrete steps with three metal railings. A blue cloth canopy extends from the wall above the door. The wall above the entrance has three narrow, recessed sections that are blank at the tops and fenestrated with metal sash. The rest of the building, including the wings, has a blue-painted band of 5 scored lines that ties together the paired, metal framed windows divided into hopper sash with 5 lights. The blue band contrasts effectively with the otherwise white walls. The central rear wing has two stories with one-story blocks on each side; the side rear wings have one story. Entrances to the rear wings are raised on stepped concrete bases with metal railings which incorporate curved planters. Rounded, flat roofs are cantilevered above the recessed entrance doors which have inward curving architraves.

8. **Planning agency:** WESTNAVFACENGCOM
 9. **Owner:** U.S. Government
 10. **Type of Ownership:** public
 11. **Present use:** military base
 12. **Zoning:** none
 13. **Threats:** none





NAS ALAMEDA Building #1



HISTORICAL INFORMATION

14. **Construction date:** 1940 Original location: same
 15. **Alterations:** none
 16. **Architect:** U.S. Navy Bureau of Yards and Docks Builder: N/A
 17. **Historic attributes:** military property - 34

SIGNIFICANCE AND EVALUATION:

18. **Theme:** The development of U.S. Navy bases in the San Francisco Bay Area for World War II. Area: NAS Alameda. Period: 1938-1945
 Property: District Context formally developed: yes

19. **Context:** Building 1 is one of the most important contributors to the NAS Alameda Historic District under Criterion A because it was constructed in 1940 as the main administration building for the base. Under Criterion C, the building is representative of the simplified early Modern style in its cubistic form and lack of ornament. The integration of the surface detailing with the basic material of concrete, the treatment of the fenestration as a band around the building, and the design of entrance elements with curves are indentifying marks of the early Modern style.

20. **Sources:** NAS Alameda records

21. **Applicable National Register criteria:** A and C

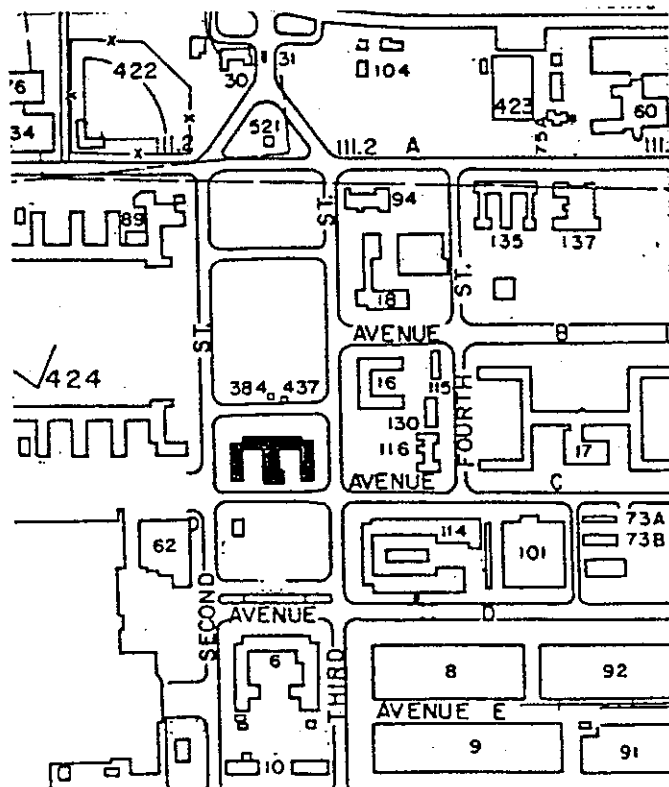
22. **Other recognition:** none

23. **Evaluator:** Sally B. Woodbridge, Architectural Historian Date: Fall 1990

24. **Survey type:** visual inspection

25. **Survey name:** Section 110(A)(2)

26. **Year form prepared:** 1990 By: Sally B. Woodbridge Organization: none
 Address: 2273 Vine St., Berkeley, CA 94709 Phone: (415) 848-4356



**HISTORIC RESOURCES INVENTORY
IDENTIFICATION AND LOCATION**

- 1. & 2. **Historic/Current name:** Bldgs. 2 and 4, Bachelors Enlisted Men Qtrs.
- 3. **Number and street:** NAS Alameda Map K,L-21-23 City: Alameda
Zip: 94501 County: Alameda Code: 001
- 4. **UTM Zone:** Oakland West, CA,
- 5. **Quad Map No.:** N3745-W12215/7.5 Parcel No.: none

DESCRIPTION:




6. **Property category:** District Number of resources documented: 85

7. **Existing conditions:** these two buildings are nearly identical being 2-story, concrete structures with flat roofs and key-shaped plans. E-W sections, 1200 feet long, have 9 rectangular wings projecting from their outer sides and are introduced by irregular 3-story blocks that face the landscaped quadrangle. The 3-story blocks have rounded stair towers set into the ell on one side. The entrance doors of the 3-story blocks are reached by flights of 7 steps with metal railings abutted by curved concrete walls that are connected to the bases of monumental, cast-concrete statues of the winged horse, Pegasus, set against the inner sides of the buildings that face the quad. The entrance blocks have narrow, vertical, recessed, central panels that have metal-framed windows with 4-light, hopper sash. The long sides of the buildings that face the quad have open arcades with square columns; the arcades are broken at intervals along their length with transverse arches. The upper floors have paired, metal-framed windows with 4-light, hopper sash tied together by scored lines in the adjacent walls that are painted blue in Bldg. 2 and brown in Bldg. 4, in contrast with the white walls. This fenestration is typical of both buildings. The inner sides of the buildings have slightly projecting pavilions at the west ends with recessed entrances raised three steps and flanked by concrete planters. A pattern of six small square windows occurs in the walls on either side of the entrances. The ends of the N-S wings have simple entrances with metal fire escapes leading to the upper floors.





- 8. **Planning agency:** WESTNAVFACENGCOM
- 9. **Owner:** US Government
- 10. **Type of ownership:** public
- 11. **Present use:** military base
- 12. **Zoning:** none
- 13. **Threats:** none




NAS MEDA Building 2



NAS ALAMEDA Building 4





NAS ALAMEDA Building 8



NAS ALAMEDA Building 4

11



HISTORICAL INFORMATION

14. **Construction date:** 1940 Original location: yes
 15. **Alterations:** none
 16. **Architect:** U.S. Navy Bureau of Yards and Docks Builder: N/A
 17. **Historic attributes:** military property - 34

SIGNIFICANCE AND EVALUATION

18. **Theme:** The development of U.S. Navy bases in the S.F. Bay Area for World War II. Area: NAS Alameda Period: 1938-1945 Property type: District Context formally developed: yes

19. **Context:** Buildings 2 and 4 contribute importantly to the NAS Alameda historic district under Criterion A because they are the original Bachelor Enlisted Mens Quarters. Constructed in 1940, the two buildings continue to serve their original function and retain a high degree of architectural integrity. Under Criterion B, they exhibit the stylistic traits of the simplified early Modern style in which the buildings constructed from 1940-1945 were designed. In addition, they are embellished with handsome sculpture in the form of two cast-concrete winged horses in a geometric style characteristic of the period. The two buildings form the sides of a court enclosing a landscaped quadrangle.

20. **Sources:** NAS Alameda records

21. **Applicable National Register criteria:** A and C

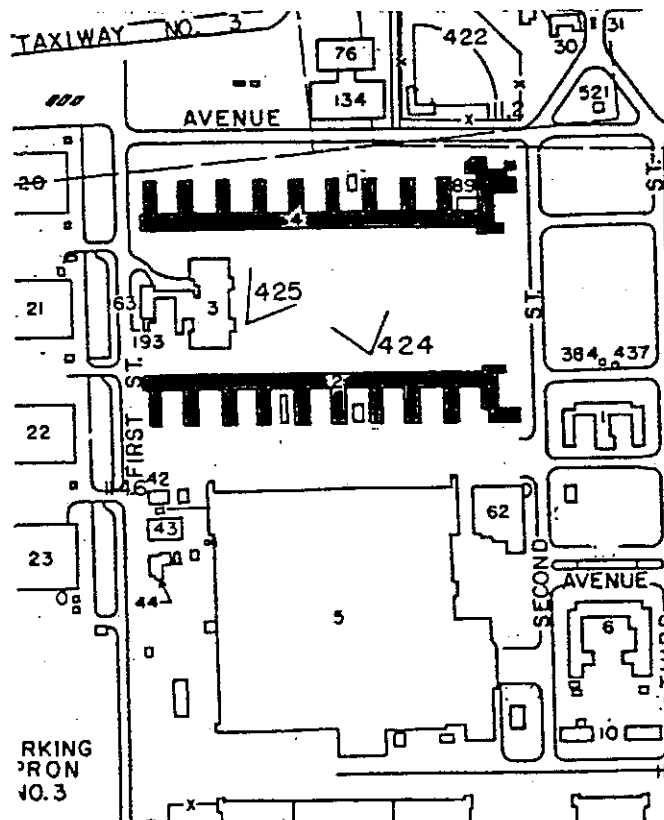
22. **Other recognition:** none

23. **Evaluator:** Sally B. Woodbridge, Architectural Historian Date: Fall 1990

24. **Survey type:** visual inspection

25. **Survey name:** Section 110 (A)(2)

26. **Year form prepared:** 1990 By: Sally B. Woodbridge Organization: none
 Address: 2273 Vine St., Berkeley, CA 94709 Phone: (415) 848-4356



HISTORIC RESOURCES INVENTORY IDENTIFICATION AND LOCATION

1. & 2. **Historic/Current name:** Building 3, General Services for the BEQ and attached Building 63.
3. **Street:** First St. **NAS Alameda Map** K-20 **City:** Alameda **Zip:** 94501
County: Alameda **Code:** 001
4. **UTM Zone:** Oakland West, CA,
5. **Quad Map No.:** N3745/W12215/7.5 **Parcel No.:** none

DESCRIPTION



6. **Property category:** District **Number of resources documented:** 85
7. **Existing condition:** a two-story, concrete building with an irregular, rectangular plan located in the quadrangle between Buildings 2 and 4 and attached to Building 63 by a hallway. The facade facing the quad has a two-story recessed porch with 6 round, concrete columns that are embedded in the building attic. The enclosed ends of this section are punctuated with small square windows set close together in the upper part of the wall. The main entrance is composed of three glazed sections divided by round concrete columns. Entrance doors are metal-framed with transoms above. The central doors are surmounted by a painted, decorative motif in the form of a segmented hemisphere with stars on the rim and the legend "Welcome Aboard N.A.S. Alameda." Set against the end walls are concrete bases with monumental concrete sculptures of rampant eagles. Typical windows are metal-framed, multiple-light, hopper sash. Attached to the back of the building is an annex, built in 1942 designated Building 63; this is a one-story, concrete building 102' by 50' with a flat roof with the typical metal-framed windows with multiple-light, hopper sash. The building has no distinctive features.

8. **Planning agency:** WESTNAVFACENGCOM
9. **Owner:** US Government
10. **Type of ownership:** public
11. **Present use:** military base
12. **Zoning:** none
13. **Threats:** none

3



NAS ALAMEDA Building 3



HISTORICAL INFORMATION

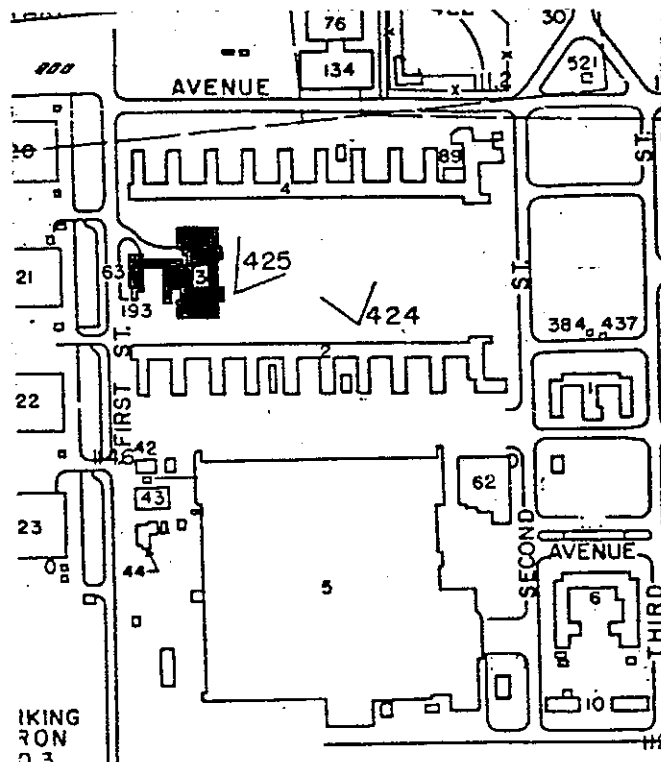
14. **Construction date:** 1940-Bldg. and 1942-Bldg. 63 Original location: yes
 15. **Alterations:** none
 16. **Architect:** U.S. Navy Bureau of Yards and Docks Builder: N/A
 17. **Historic attributes:** military property - 34

SIGNIFICANCE AND EVALUATION

18. **Theme:** Development of U.S. Navy bases in the San Francisco Bay Area for World War II. Area: NAS Alameda Period: 1938-1945. Property type: District Context formally developed: yes

19. **Context:** Building 3 contributes importantly to the NAS Alameda historic district under Criterion A because it was one of the original core of buildings constructed in 1940 for the base and has continued to serve in its original function of providing general services for the BEQ. Under Criterion C, it is representative of the simplified early Modern style in which the permanent buildings were designed during the early 1940s. The columned porch on the main facade is an imposing feature and is also embellished with two imposing sculptures of eagles in the geometric style characteristic of the time. Building 63 is an annex added to Building 3 in 1942. It contributes to the district because of its date and attachment to Building 3, but it is architecturally undistinguished.

20. **Sources:** NAS Alameda records
 21. **Applicable National Register criteria:** A and C
 22. **Other recognition:** none
 23. **Evaluator:** Sally B. Woodbridge, Architectural Historian Date: Fall 1990
 24. **Survey type:** visual inspection
 25. **Survey name:** Section 110 (A)(2)
 26. **Year form prepared:** 1990 By: Sally B. Woodbridge Organization: none
 Address: 2273 Vine St., Berkeley, CA 94709 Phone: (415) 848-4356




HISTORIC RESOURCES INVENTORY IDENTIFICATION AND LOCATION

1. & 2. **Historic/Current name:** Building 5, Metal Treatment facility.
3. **Street:** Avenue F, NAS Alameda. Map N-21 City: Alameda Zip: 94501
County: Alameda Code: 001
4. **UTM Zone:** Oakland West, CA
5. **Quad Map No.:** N3745-W12215/7.5 Parcel No.: none





DESCRIPTION

6. **Property category:** District Number of resources documented: 85
7. **Existing condition:** an assemblage of concrete buildings of varying heights and dimensions approximately 9302 ft. on the long side by 780 ft. wide by 63 ft. at the highest elevation. The complex includes several hangars; two on the S side retain their original features of sliding metal-framed doors with multiple glazed sections that rise to just below the roof parapet. Massive rectangular corner piers enframe the front elevation. Parapets conceal curved roofs supported by steel trusses. The N elevation is composed of the fronts of hangars which have sliding metal doors of a later design; the spaces between the hangars have been infilled with blank walls. The W elevation is a chaotic collection of utilitarian buildings of various sizes with different kinds of metal-sash windows. The E elevation is similarly composed and includes hangars of recent construction.





8. **Planning agency:** WESTNAVFACENGCOM
9. **Owner:** US Government
10. **Type of ownership:** public
11. **Present use:** military base
12. **Zoning:** none
13. **Threats:** none



NAS ALAMEDA Building 5



NAS ALAMEDA Building 5



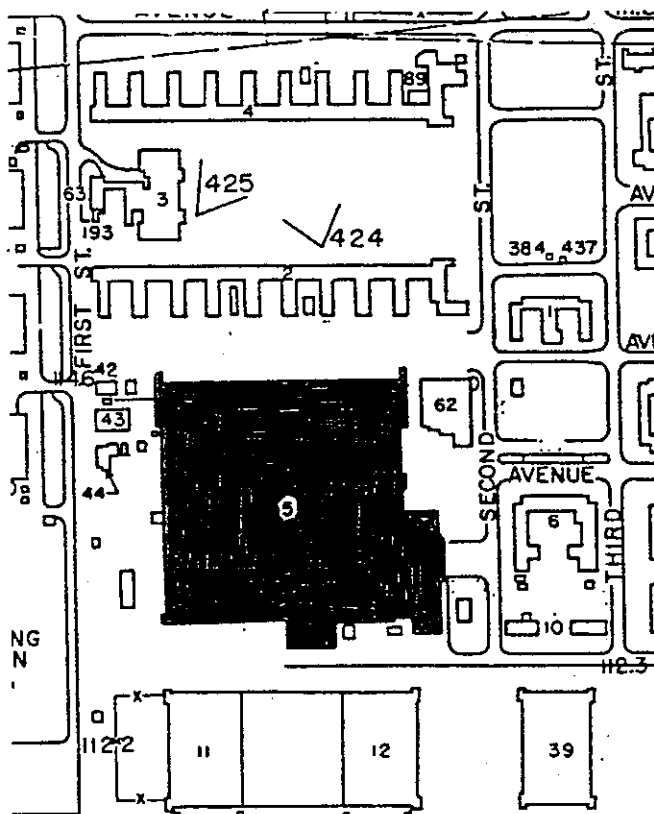
HISTORICAL INFORMATION

14. **Construction date:** 1940. Original location: yes
 15. **Alterations:** multiple alterations and additions from the 1950s-1970s which infilled the spaces between the hangars and attached structures of different sizes to the existing buildings.
 16. **Architect:** U.S. Navy Bureau of Yards and Docks Builder: N/A
 17. **Historic attributes:** military property - 34

SIGNIFICANCE AND EVALUATION

18. **Theme:** The development of U.S. Navy bases in the S.F. Bay Area for World War II. Area: NAS Alameda Period: 1938-1945. Property type: District
 Context formally developed: yes
 19. **Context:** Building 5 is a compound of buildings used for maintenance and metal treatment of aircraft, etc. Because of the numerous additions and alterations that have been made over the decades, the structure has lost integrity and does not contribute to the NAS Naval Station Historic District.

20. **Sources:** NAS Alameda records
 21. **Applicable National Register criteria:** A and C
 22. **Other recognition:** none
 23. **Evaluator:** Sally B. Woodbridge, Architectural Historian Date: Fall 1990
 24. **Survey type:** visual inspection
 25. **Survey name:** Section 110(A)(2)
 26. **Year form prepared:** 1990 By: Sally B. Woodbridge Organization: none
 Address: 2273 Vine St. Berkeley, CA 94709 Phone: (415) 848-4356




HISTORIC RESOURCES INVENTORY IDENTIFICATION AND LOCATION


1. & 2. **Historic/Current name:** Fire Station, Building 6
3. **Street:** Ave. D btwn. Second & Third Sts. **NAS Alameda Map N-24**
City: Alameda, 94501 County: Alameda Code: 001
4. **UTM zone:** Oakland West, CA
5. **Quad map No.:** N3745-W11215/7.5 Parcel No.: none

DESCRIPTION

6. **Property category:** District Number of documented resources: 85
7. **Existing condition:** a one- and two-story concrete building with parapeted, flat roofs and an irregular U plan. The central, two-story section of the building on Avenue D has 3 large metal doors for the fire trucks. The doors have 12 lights above a metal apron; the wings have doors and windows with metal mullions and metal 20-light sash. Between the windows and around the corners of the building wings the walls are scored with lines that correspond to the tiers of the window sash. The building has no other decorative detail. The buildings was altered in 1986, but the alterations have not destroyed its architectural integrity.
8. **Planning agency:** WESTNAVFACENGCOM
9. **Owner:** U.S. Government
10. **Type of ownership:** public
11. **Present use:** military base
12. **Zoning:** none
13. **Threats:** none



NAS ALAMEDA Building 6



HISTORIC INFORMATION

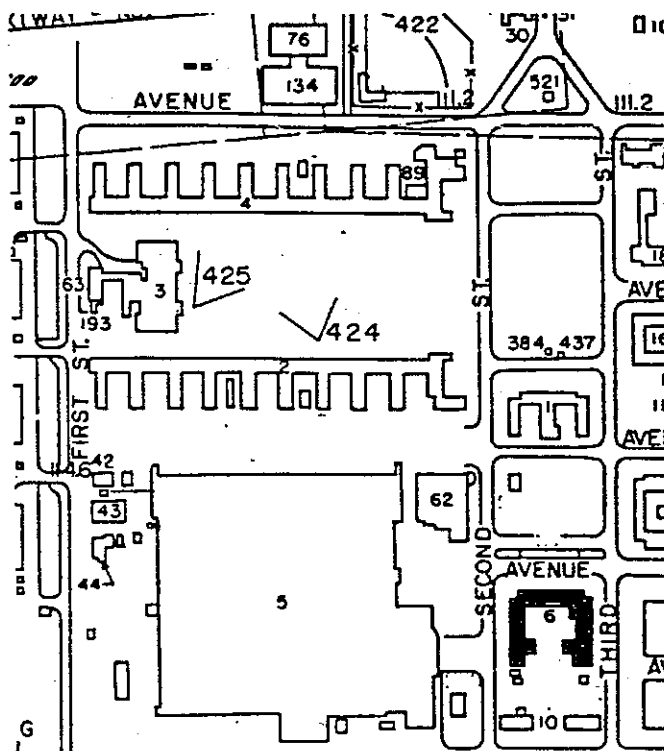
14. **Construction date:** 1940 Original location: yes
 15. **Alterations:** Exterior alterations to openings and additions to rear in 1986.
 Architect: U.S. Navy Bureau of Yards and Docks Builder: N/A
 17. **Historic attributes:** military property - 34

SIGNIFICANCE AND EVALUATION

18. **Theme:** The development of U.S. Navy bases for World War II in the S.F. Bay Area Area: Naval Air Station, Alameda Period: 1938-1945 Property type: District
 Context formally developed: yes

19. **Context:** The Fire Station, Building 6, contributes to the NAS Alameda Historic District under Criterion A because it was built in 1940 in the early period of mobilization for World War II. Under Criterion C, the building is significant because it is a permanent class structure in concrete and retains a high degree of integrity despite minor alterations carried out in 1986. Stylistically, the building exemplifies the simplified, early Modern style in its cubistic form and absence of decorative detail with the exception of lines scored on the walls that tie the openings together.

20. **Sources:** NAS Alameda records
 21. **Applicable National Register criteria:** A and C
 22. **Other recognition:** none
 23. **Evaluator:** Sally B. Woodbridge, Architectural Historian Date: Fall 1990
 24. **Survey type:** visual inspection
 25. **Survey name:** Section 110 (A)(2)
 26. **Year form prepared:** 1990 By: Sally B. Woodbridge Organization: none
 Address: 2273 Vine St., Berkeley, 94709 Phone: (415) 848-4356




HISTORIC RESOURCES INVENTORY IDENTIFICATION AND LOCATION

1. & 2. **Historic/Current name:** Building 8, Multi-purpose Administration
3. **Street:** Third St. and Ave. D **NAS Alameda Map N-25** **CITY:** Alameda
Zip: 94501 County: Alameda Code: 001
4. **UTM Zone:** Oakland West, CA
5. **Quad Map No.:** N3745-W12215/7.5 **Parcel No.:** none

DESCRIPTION

6. **Property category:** District **Number of resources documented:** 85
7. **Existing condition:** a 4-story, concrete building, 500 ft. long, 180 ft. wide, and 39 ft. high, with a flat, parapeted roof above which project 6 stair towers, and a rectangular plan. Typical fenestration consists of metal-framed, paired and tripled windows with 9 lights and hopper sash. The fenestration is visually tied together with a band of scored concrete painted blue in contrast with the white walls. Metal doors are set in the ground floor of the stair towers in large metal-framed openings. The stair towers are fenestrated with long vertical strips of metal-framed openings. Metal canopies above the ground floor extend for most of the length of the building's long sides.

8. **Planning agency:** WESTNAVFACENGCOM
9. **Owner:** US Government
10. **Type of ownership:** public
11. **Present use:** military base
12. **Zoning:** none
13. **Threats:** none



HISTORICAL INFORMATION

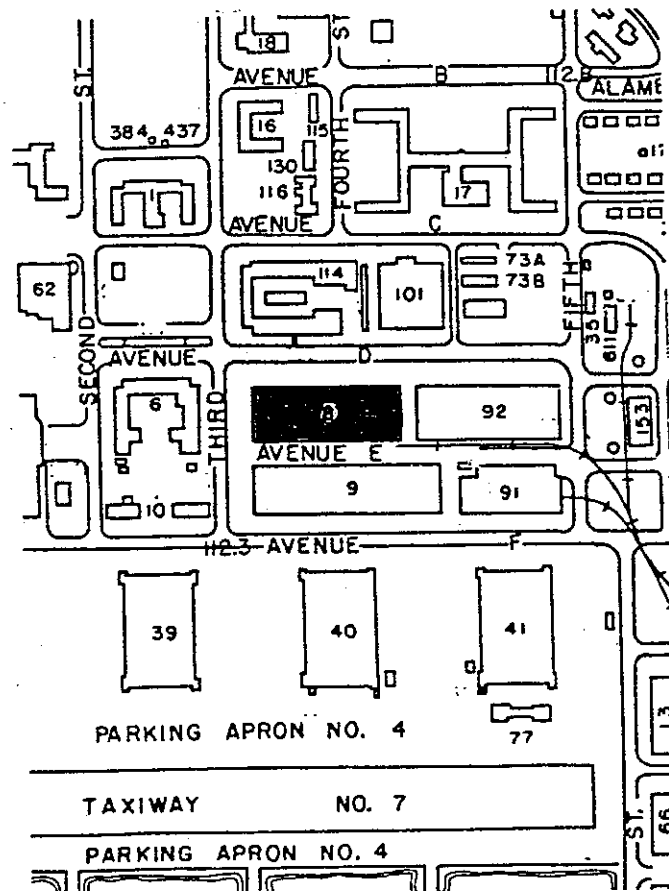
14. Construction date: 1940. Original use: yes
 15. Alterations: none
 16. Architect: U.S. Navy Bureau of Yards and Docks Builder: N/A
 17. Historic attributes: military property - 34

SIGNIFICANCE AND EVALUATION

18. Theme: Development of U.S. Navy bases in the S.F. Bay Area for World War II Area: NAS Alameda Period: 1938-1945 Property type: District
 Context formally developed: yes

19. Context: Building 8 contributes to the NAS Alameda Historic District under Criterion A because it was constructed in 1940 as part of the original core of permanent buildings on the base. Under Criterion C, it is representative of the simplified early Modern style in which the buildings on the base were designed. It is also very like one of the building types constructed at the Naval Supply Center in Oakland in the same year.

20. Sources: NAS Alameda records
 21. Applicable National Register criteria: A and C
 22. Other recognition: none
 23. Evaluator: Sally B. Woodbridge, Architectural Historian Date: Fall 1990
 24. Survey type: visual inspection
 25. Survey name: Section 110(A)(2)
 26. Year form prepared: 1990 By: Sally B. Woodbridge Organization: none
 Address: 2273 Vine St., Berkeley, CA 94709 Phone: (415) 848-4356




**HISTORIC RESOURCES INVENTORY
IDENTIFICATION AND LOCATION**


1. & 2. **Historic/Current name:** Building 9, Storage shed.
3. **Street:** Ave. F and Third St. **NAS Alameda Map O-25** City: Alameda
Zip: 94501 County: Alameda Code: 001
4. **UTM Zone:** Oakland West, CA
5. **Quad Map No.:** N3745-W12215/7.5 **Parcel No.:** none

DESCRIPTION

6. **Property category:** District Number of resources documented: 85
7. **Existing condition:** a one-story, concrete building, 674 ft. long, 123 ft. wide, and 50 ft. high, with a flat, parapeted roof and a rectangular plan. A band of metal-framed windows with hopper sash runs along the upper part of the walls; large rectangular areas of metal framed sash fill most of the lower wall area, which also has metal-framed doors set in deep reveals.
8. **Planning agency:** WESTNAVFACENGCOM
9. **Owner:** US Government
10. **Type of ownership:** public
11. **Present use:** military base
12. **Zoning:** none
13. **Threats:** none



NAS ALAMEDA Building 9



HISTORICAL INFORMATION

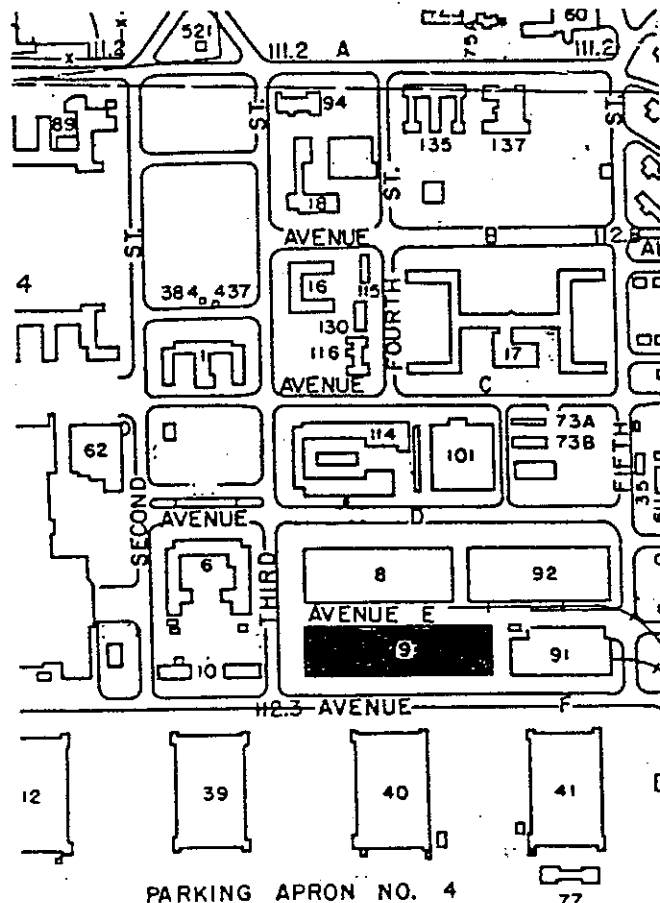
14. **Construction date:** 1940. Original location: yes
 15. **Alterations:** none
 16. **Architect:** U.S. Navy Bureau of Yards and Docks Builder: N/A
 17. **Historic attributes:** military property - 34

SIGNIFICANCE AND EVALUATION

18. **Theme:** The development of U.S. Navy bases in the S.F. Bay Area for World War II. Area: NAS Alameda. Period: 1938-1945 Property type: District
 Context formally developed: yes

19. **Context:** Building 9 contributes to the NAS Alameda Historic District under Criterion A because it was constructed as part of the core of early buildings on the base. Under Criterion C, the building is a good example of the appropriateness of the cubistic form and clean lines of the Modern style for large, utilitarian buildings.

20. **Sources:** NAS Alameda records
 21. **Applicable National Register criteria:** A and C
 22. **Other recognition:** none
 23. **Evaluator:** Sally B. Woodbridge, Architectural Historian Date: Fall 1990
 24. **Survey type:** visual inspection
 25. **Survey name:** Section 110(A)(2)
 26. **Year form prepared:** 1990 By: Sally B. Woodbridge Organization: none
 Address: 2273 Vine St., Berkeley, CA 94709 Phone: (415) 848-4356




HISTORIC RESOURCES INVENTORY IDENTIFICATION AND LOCATION

1. & 2. **Historic/Current name:** Building 10, Engine lab and Powerhouse.
3. **Street:** Ave. F **NAS Alameda Map O-24** **City:** Alameda **Zip:** 94501
County: Alameda **Code:** 001
4. **UTM Zone:** Oakland West, CA
5. **Quad Map No.:** N3745-W12215/7.5 **Parcel No.:** none

DESCRIPTION

6. **Property category:** District Number of resources documented: 85
7. **Existing condition:** a two-story, concrete building with a flat roof and a rectangular plan. The building is fenestrated with metal-framed, multiple-sash windows grouped vertically in four and six sections; the ground floor has small, paired, metal-framed windows. The entrance door is set in a metal frame. A series of large, metal storage drums are mounted in concrete bases on the S side of the building.
8. **Planning agency:** WESTNAVFACECOM
9. **Owner:** US Government
10. **Type of ownership:** public
11. **Present use:** military base
12. **Zoning:** none
13. **Threats:** none



HISTORICAL INFORMATION

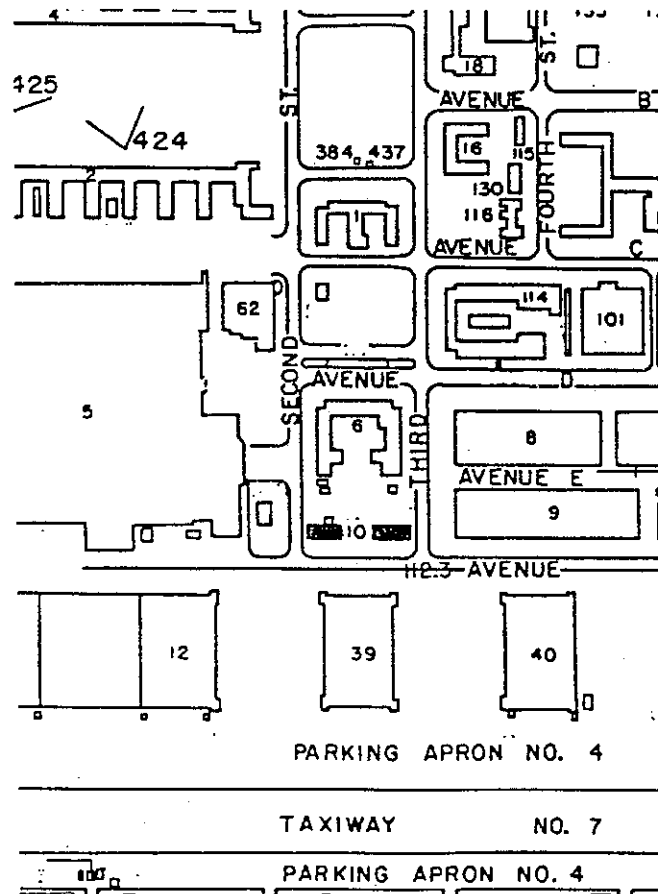
- 14. Construction dates:** 1942, 1943, and 1947 Original location: Yes
15. Alterations: Original 1942 structure was doubled in size in 1943; a third addition occurred in 1947. The present structure thus lacks integrity during the historic period.
16. Architect: U.S. Navy Bureau of Yards and Docks Builder: N/A
17. Historic attributes: military property - 34

SIGNIFICANCE AND EVALUATION

18. Theme: The development of U.S. Navy bases in the S.F. Bay Area for World War II. Area: NAS Alameda. Period: 1938-1945. Property type: District
 Context formally developed: yes

19. Context: Building 10 does not contribute to the NAS Alameda Historic District because the original building has lost integrity through alterations which occurred outside of the historic period.

- 20. Sources:** NAS Alameda records
21. Applicable National Register criteria: A and C
22. Other recognition: none
23. Evaluator: Sally B. Woodbridge, Architectural Historian Date: Fall 1990
24. Survey type: visual inspection
25. Survey name: Section 110(A)(2)
26. Year form prepared: 1990 By: Sally B. Woodbridge Organization: none
 Address: 2273 Vine St., Berkeley, CA 94709 Phone: (415) 848-4356



HISTORIC RESOURCES INVENTORY IDENTIFICATION AND LOCATION

1.&2. Historic/Current name: Buildings 20, 21, 22, 23, 11-400-12, and 39, 40, 41,

Aircraft Maintenance Hangars.

3. Locations: Hangars 20-23: First St.; Hangars 11-400-12 and 39-41: Ave. F
NAS Alameda Map J-M-19, P-21-26 City: Alameda Zip: 94501 County:
Alameda Code:001

4. UTM Zone: Oakland West, CA

5. Quad Map No.: N3745-W11215/7.5 Parcel No.: none

DESCRIPTION

6. Property category: District Number of resources documented: 85

7. Existing condition: Two-story, concrete structures with metal frames and roof trusses that define a bowed roof concealed behind roof parapets. The hangars have rectangular plans and were built in two sizes: Hangars 20-23 are 254 ft. by 213 ft. by 40 ft. high; Hangars 11, 12, and 39-41 are 321 ft. by 242 ft. by 50 ft. high. Large, rectangular corner piers rising to the height of the parapet enframe the ends of the buildings. The piers are off-set from the facade and a metal shed-roof extends across the wall to shelter the sliding metal hangar doors which have solid lower sections and glazed, multiple-light upper sections. The eaves of the shed-roof are tied visually to the corner piers by a scored band around the piers. The other building elevations are stepped back above the second stories. Below the set-back, the walls are fenestrated with bands of metal-framed windows with 12-light sash on the upper story and, on the lower story, continuous metal-framed doors and windows that also form a complementary band. The tops of the walls are capped with dark bands as are the piers.

8. Planning Agency: WESTNAVFACENCOM

9. Owner: US Government

10. Type of ownership: public


11. Present use: military base

12. Zoning: none


13. Threats: none




Building 23



NAS ALAMEDA Building 20






Building 39, 40, & 41



Building 23

NAS ALAMEDA Building 39



Building 40

Building 41

HISTORICAL INFORMATION

14. **Construction dates:** Hangars 11, 12, 20-23, and 40 - 1941; Hangar 39 - 1944;

Hangar 41 - 1945 Original location: yes

15. **Alterations:** The area between Hangars 11 and 12 was infilled with Building 400 in the postwar period. The other hangars appear unaltered.

16. **Architect:** U.S. Navy Bureau of Yards and Docks Builder: N/A

17. **Historic Attributes:** military property - 34

SIGNIFICANCE AND EVALUATION

18. **Theme:** The development of U.S. Navy bases in the S.F. Bay Area for World War II. Area: NAS Alameda Period: 1938-1945 Property type: District

Context formally developed: yes

19. **Context:** With the exception of Hangars 11 and 12, which have lost integrity because of infill construction, the aircraft hangars contribute to the NAS Alameda Historic District under Criteria A because they were constructed during the period of significance as part of the central core and, for the most part, strongly enforce the impression of the naval air station as an historic setting. Architecturally, under Criterion C, these are handsome structures that exhibit the stylistic traits of the early Modern style of the period in their cubistic forms, unifying detail such as the banding of openings and the scored lines on the piers, and fenestration.

20. **Sources:** NAS Alameda records

21. **Applicable National Register criteria:** A and C

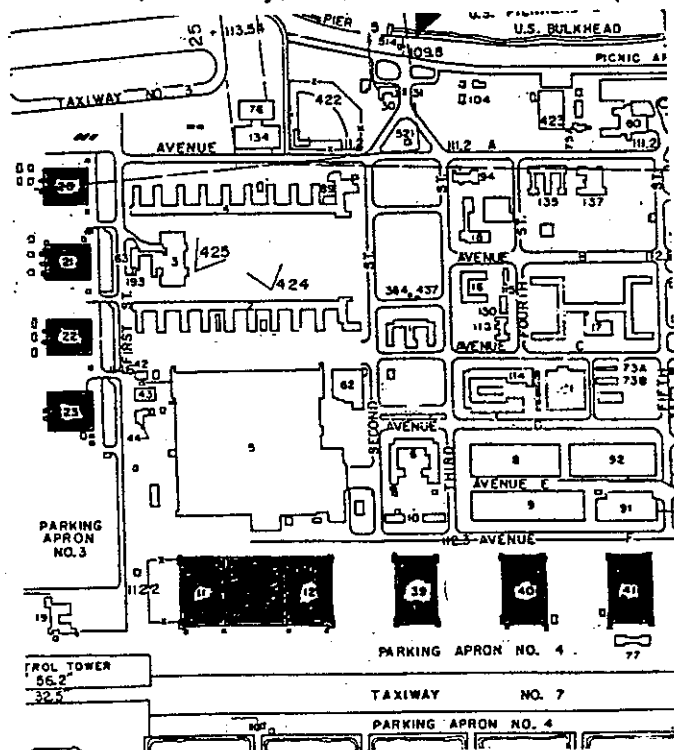
22. **Other recognition:** none

23. **Evaluator:** Sally B. Woodbridge, Architectural Historian Date: Fall 1990

24. **Survey type:** visual inspection

25. **Survey name:** Section 110 (A)(2)

26. **Year form prepared:** 1990 By: Sally B. Woodbridge Organization: none
Address: 2273 Vine St., Berkeley, CA, 94709 Phone: (415) 848-4356



**HISTORIC RESOURCES INVENTORY
IDENTIFICATION AND LOCATION**

1. & 2. **Historic/Current name:** Building 13, Storage for paint and oil
3. **Street:** Fifth St. **NAS Alameda Map P-28** City: Alameda Zip: 94501
County: Alameda Code: 001
4. **UTM Zone:** Oakland West, CA
5. **Quad Map No.:** N3745-W11215/7.5

DESCRIPTION

6. **Property category:** District Number of resources documented:
85
7. **Existing condition:** a one-story, concrete building, 100 ft. long, with a wooden addition at the S end. The roof is flat; a loading dock extends along the E side. Doors are both wood with glazed sections and solid metal and wood; typically they are reached by flight of concrete steps with metal railings. Typical windows are single and double with metal-frames and hopper sash with multiple lights.
8. **Planning agency:** WESNAVFACENGCOM
9. **Owner:** US Government
10. **Type of ownership:** public
11. **Present use:** military base
12. **Zoning:** none
13. **Threats:** none



NAS ALAMEDA Building 13



HISTORICAL INFORMATION

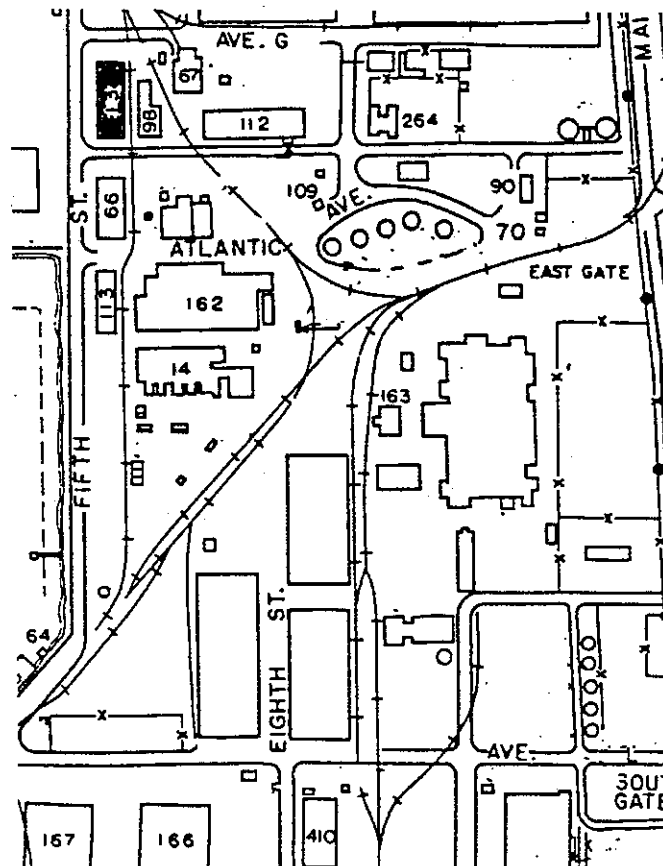
14. Construction date: 1942 Original location: yes
 15. Alterations: wood section added to the S end ca. 1950.
 16. Architect: U.S. Navy Bureau of Yards and Docks Builder: N/A
 17. Historic attributes: military property - 34

SIGNIFICANCE AND EVALUATION

18. Theme: The development of U.S. Navy bases in the S.F. Bay Area for World War II. Area: NAS Alameda Period: 1938-1945 Property type: District.
 Context formally developed: yes

19. Context: Building 13 does not contribute to the NAS Alameda Historic District because of an addition ca. 1950, which has resulted in a loss of integrity. The building also stands in a part of the base that has changed and no longer conveys the impression of the period of significance.

20. Sources: NAS Alameda records
 21. Applicable National Register criteria: A and C
 22. Other recognition: none
 23. Evaluator: Sally B. Woodbridge, Architectural Historian Date: Fall 1990
 24. Survey type: visual inspection
 25. Survey name: Section 110 (A)(2)
 26. Year form prepared: 1990 By: Sally B. Woodbridge Organization: none
 Address: 2273 Vine St., Berkeley, CA 94709 Phone: (415) 848-4356




**HISTORIC RESOURCES INVENTORY
IDENTIFICATION AND LOCATION**



1. & 2. **Historic/Current name:** Building 14, Engine Test Cell
3. **Street:** Fifth St., NAS Alameda Map S-28 City: Alameda Zip: 94501
County: Alameda Code: 001
4. **UTM Zone:** Oakland West, CA
5. **Quad Map No.:** N3745-W12215/7.5 Parcel No.: none

DESCRIPTION:

6. **Property category:** District Number of resources documented: 85
7. **Existing condition:** a very irregular, utilitarian building complex with both wooden and concrete sections of different forms and sizes. A rectangular, wood building with sliding metal doors and multiple-pane, metal-sash windows on the north side may be the original component of the complex; it is joined to a series of cell-like concrete structures ranged along the S side.
8. **Planning agency:** WESTNAVFACENGCOM
9. **Owner:** US Government
10. **Type of ownership:** public
11. **Present use:** military base
12. **Zoning:** none
13. **Threats:** none



NAS ALAMEDA Building 14



HISTORICAL INFORMATION

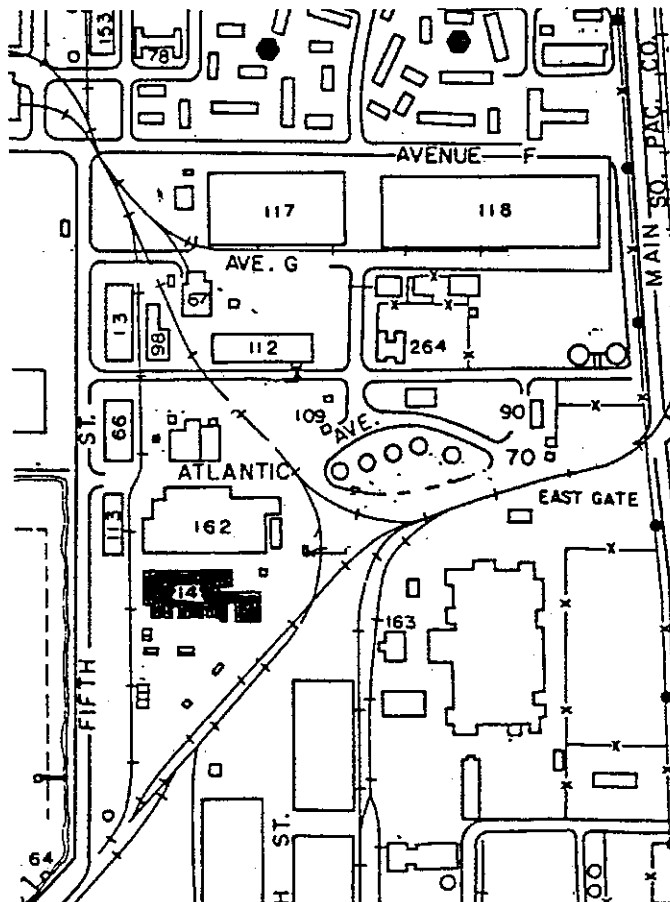
- 14. Construction date:** 1940. Original location: yes
15. Alterations: additions to all sides of the structures and alterations to materials and form over time, the last in 1986.
16. Architect: U.S. Navy Bureau of Yards and Docks Builder: N/A
17. Historic attributes: military property - 34

SIGNIFICANCE AND EVALUATION

- 18. Theme:** Development of U.S. Navy Bases in the S.F. Bay Area for World War II Area: NAS Alameda. Period: 1938-1945. Property type: District. Context formally developed: yes

19. Context: Building 14 is a complex of utilitarian structures amended and much altered over time, which, because of loss of architectural integrity, does not contribute to the historic district.

- 20. Sources:** NAS Alameda records
21. Applicable National Register categories: A and C
22. Other recognition: none
23. Evaluator: Sally B. Woodbridge, Architectural Historian Date: 1990
24. Survey type: visual inspection
25. Survey name: Section 110(A)(2)
26. Year form prepared: 1990 By: Sally B. Woodbridge Organization: none
 Address: 2273 Vine St., Berkeley, CA 94709 Phone: (415) 848-4356



HISTORIC RESOURCES INVENTORY IDENTIFICATION AND LOCATION


1. & 2. **Historic/Current:** Building 15, Boathouse
3. **Street:** Fifth St. **NAS Alameda Map:** V-27 **City:** Alameda **Zip:** 94501
County: Alameda **Code:** 001
4. **UTM Zone:** Oakland West, CA
5. **Map Quad No.:** N3745-W12215/7.5 **Parcel No.:** none

DESCRIPTION

6. **Property category:** District Number of resources documented: 85
7. **Existing condition:** a two-story concrete building with a flat, parapeted roof and a rectangular plan, attached to a long one-story wing clad in corrugated metal. Typical windows on the concrete block are metal-framed and have 6-light, hopper sash. An entrance door on the SE side has a small, concrete slab roof projecting from the wall above. A stairway leads to a door on the upper floor of the NE side. The wing has large glazed openings on the SE side with metal mullions and multiple-light, hopper sash and a metal door; the water side of the wing is open. The building stands on pilings in the water and has gangways bridging the water leading to the entrances.
8. **Planning agency:** WESTNAVFACENGCOM
9. **Owner:** US Government
10. **Type of ownership:** public
11. **Present use:** military base
12. **Zoning:** none
13. **Threats:** none



NAS ALAMEDA Building 15



HISTORICAL INFORMATION

14. **Construction date:** 1940 Original location: yes
 15. **Alterations:** metal siding put on building in 1989
 16. **Architect:** U.S. Navy Bureau of Yards and Docks Builder: N/A
 17. **Historic attributes:** military property - 34

SIGNIFICANCE AND EVALUATION

18. **Theme:** The development of U.S. Navy bases in the S.F. Bay Area for World War II. Area: NAS Alameda Period: 1938-1945 Property type: District
 Context fully developed: yes

19. **Context:** Although Building 15, the boathouse, is one of the early base buildings, it is located, like its neighbor, Building 64, in an area far removed from the central core of early buildings. On-going construction in this area has changed the early appearance of the base. The building was altered in 1989, but still retains a high degree of integrity. Architecturally, it has no distinguishing features, and, because of its isolation, does not contribute to the NAS Alameda Historic District.

20. **Sources:** NAS Alameda records

21. **Applicable National Register criteria:** A and C

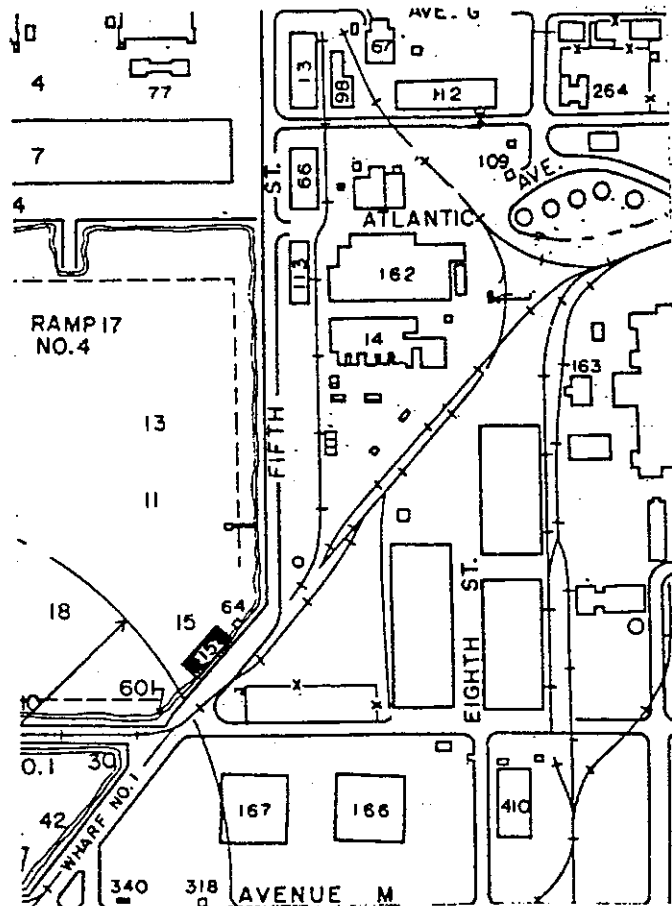
22. **Other recognition:** none

23. **Evaluator:** Sally B. Woodbridge, Architectural Historian Date: Fall 1990

24. **Survey type:** visual inspection

25. **Survey name:** Sección 110(A)(2)

26. **Year form prepared:** 1990 By: Sally B. Woodbridge Organization: none
 Address: 2273 Vine St., Berkeley, CA 94709 Phone: (415) 848-4356



HISTORIC RESOURCES INVENTORY IDENTIFICATION AND LOCATION

1.&2. **Historic/Current name:** Building 16, Medical Clinic

3. **Street:** Third St. at Ave. B **NAS Alameda Map L-24** City: Alameda Zip: 94501

County: Alameda Code: 001

4. **UTM Zone:** Oakland West, CA

5. **Quad Map No.:** N3745-W11215/7.5

DESCRIPTION

6. **PROPERTY CATEGORY:** District Number of resources documented: 85

7. **Existing condition:** a three-story, concrete building, 147 ft. by 44 ft, with a flat, parapeted roof and a U plan. The entrance, which has two sets of double metal doors, on the W side is raised up a short flight of concrete steps with metal railings and sheltered under a roof with a curved parapet that abuts into the building facade on one side and merges with the upper floor wall on the other side of the entrance. The upper floor projects from the three-story part of the building and is curved to match the entrance parapet. The curved corners of the walls and the walls between the windows are scored with lines that match those of the metal-framed, hopper sash with two-over-two lights. The same fenestration is used on the rest of the building as is the pattern of scoring. Fire doors and other entrance doors are located on the ends and other parts of the building. The elevator tower rises from back of the third story. The building was altered in 1989, but retains a high degree of integrity and appears unchanged.

8. **Planning agency:** WESTNAVFACENGCOM


9. **Owner:** US Government

10. **Type of ownership:** public




11. **Present use:** military base

12. **Zoning:** none

13. **Threats:** none



NAS ALAMEDA Building 16



HISTORICAL INFORMATION

14. **Construction date:** 1942. Original location: yes
 15. **Alterations:** Exterior alterations to the back of the building in 1989
 16. **Architect:** U.S. Navy Bureau of Yards and Docks Builder: n/a
 17. **Historic attributes:** military property - 34

SIGNIFICANCE AND EVALUATION

18. **Theme:** The development of U.S. Navy bases in the S.F. Bay Area for World War II. Area: NAS Alameda Period: 1938-1945 Property type: District Context formally documented: yes

19. **Context:** Building 16, the Medical Clinic, contributes to the NAS Alameda Historic

District under Criterion A because it was built in 1942 in the core area of the base, which still conveys a strong impression of the air station during the period of significance. Under Criterion C, the Medical Clinic was designed in the simplified early Modern style of the permanent buildings in the core area.

20. **Sources:** NASAlameda records

21. **Applicable National Register criteria:** A and C

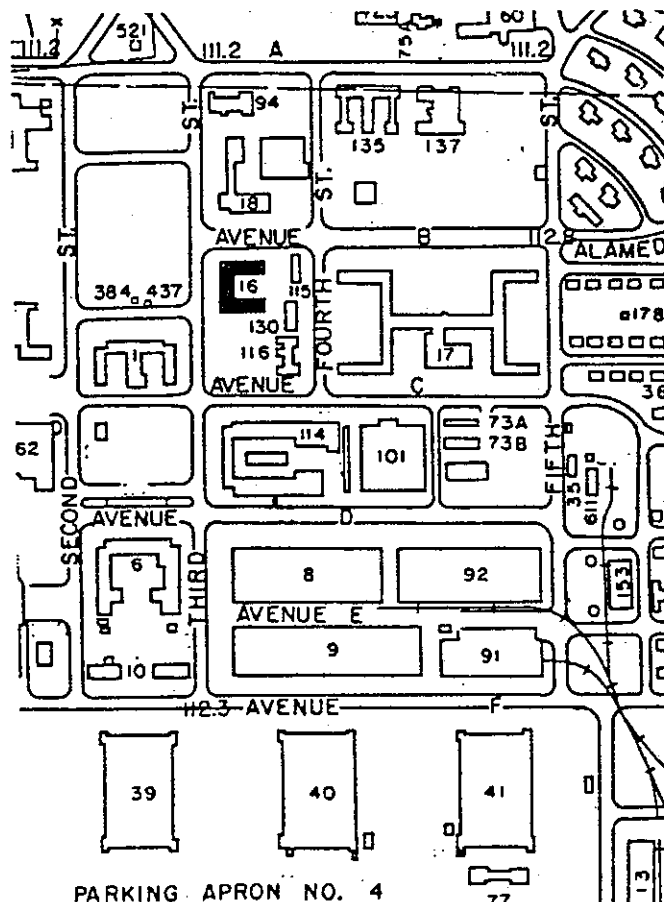
22. **Other recognition:** none

23. **Evaluator:** Sally B. Woodbridge, Architectural Historian Date: Fall 1990

24. **Survey type:** visual inspection

25. **Survey name:** Section 110(A)(2)

26. **Year form prepared:** 1990 By: Sally B. Woodbridge Organization: none
 Address: 2273 Vine St., Berkeley, CA 94709 Phone: (415) 848-4356




HISTORIC RESOURCES INVENTORY IDENTIFICATION AND LOCATION

1. & 2. **Historic/Current name:** Building 17, Bachelor Officers Quarters.
3. **Street:** Aves. B and C & Fourth and Fifth Sts. **NAS Alameda Map L-26**
City: Alameda Zip: 94501 Country: Alameda Code: 001
4. **UTM Zone:** Oakland West, CA
5. **Quad Map No.:** N3745-W12215/7.5 **Parcel No.:** none



DESCRIPTION

6. **Property category:** District Number of resources documented: 85
7. **Existing condition:** a two-story, concrete building composed of two U-shaped wings aligned N-S connected with an E-W cross-wing, which has a rectangular block on the S side; the function of the building as a dormitory explains the plan. Two-tier stair towers are set within the ends of the wings. Walled balconies on the upper level and walled terraces on the ground level reached by short flights of concrete steps with metal railings encase the stairwells, which are fenestrated with a grid of small, rectangular openings. Typical elevations are punctuated with metal-framed windows with 4-light hopper sash, which are paired near the end-bays of the walls and grouped in sixes in the other four bays; these windows are separated by smaller windows on each floor. Two metal downspouts enframe the two central bays. The ends of the wings have slightly projecting wall-sections perforated with a grid of two vertical ranks of small, rectangular openings. The S-facing block in the center of the building has a service entrance raised on a concrete platform and reached by two flights of steps which is sheltered by a concrete slab projecting from the wall above the double entrance doors. The block is fenestrated with the standard metal windows.

8. **Planning agency:** WESTNAVFACEBGC.COM
9. **Owner:** US Government
10. **Type of ownership:** public
11. **Present use:** military base
12. **Zoning:** none
13. **Threats:** none



NAS ALAMEDA Building 17



HISTORICAL INFORMATION

14. **Construction date:** 1941 Original location: yes
 15. **Alterations:** none visible
 16. **Architect:** U.S. Navy Bureau of Yards and Docks Builder: N/A
 17. **Historic attributes:** military property - 34

SIGNIFICANCE AND EVALUATION

18. **Theme:** The development of U.S. Navy bases in the S.F. Bay Area for World War II. Area: NAS Alameda Period: 1938-1945 Property type: District
 Context formally developed: yes

19. **Context:** Building 17 contributes to the NAS Alameda Historic District under Criterion A because it was built in 1941 as part of the early central core of buildings on the base, and has continued to serve its original function of Bachelor Officers Quarters. Under Criterion C, the building is representative of the simplified Modern style in which the permanent buildings were de-signed and has a high degree of integrity.

20. **Sources:** NAS Alameda records

21. **Applicable National Register criteria:** A and C

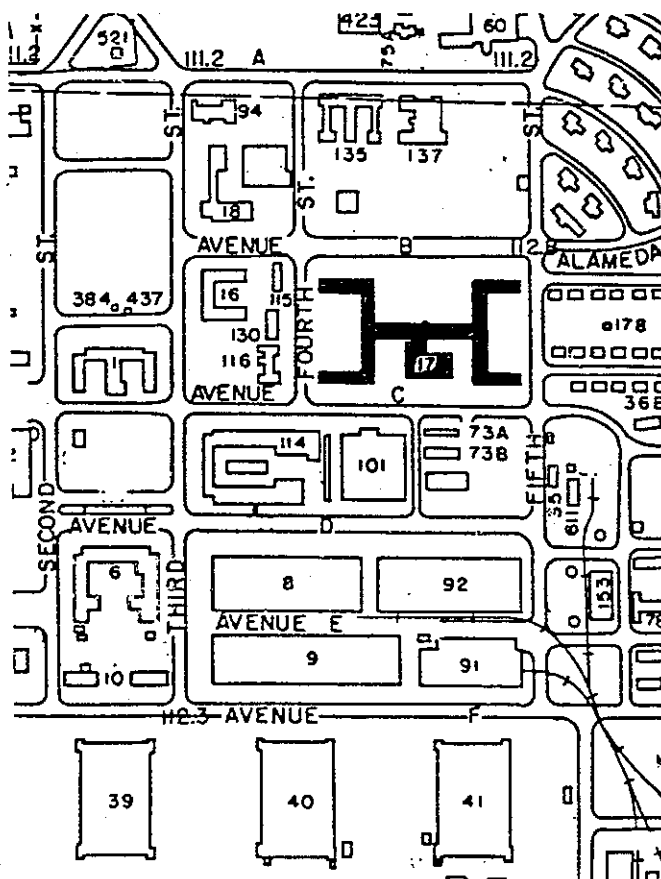
22. **Other recognition:** none

23. **Evaluator:** Sally B. Woodbridge, Architectural Historian Date: Fall 1990

24. **Survey type:** visual inspection

25. **Survey name:** Section 110 (A)(2)

26. **Year form prepared:** 1990 By: Sally B. Woodbridge Organization: none
 Address: 2273 Vine St., Berkeley, CA 94709 Phone: (415) 848-4356



HISTORIC RESOURCES INVENTORY IDENTIFICATION AND LOCATION

1. & 2. **Historic/Current name:** Building 18, Post Office and Recreation
3. **Street:** Third St. **NAS Alameda Map** K-25 **City:** Alameda **Zip:** 94501
County: Alameda **Code:** 001
4. **UTM Zone:** Oakland West, CA
5. **Quad Map No.:** N3745-W12215/7.5 **Parcel No.:** none

DESCRIPTION:

6. **Property category:** District Number of resources documented: 85
7. **Existing condition:** an irregular, L-plan, concrete building, of one to three stories with flat, parapeted roofs. The main elevation, 100 feet long, is composed of the one-story post office at the N end and the three-story theater and office building at the S end. The post office entrance is raised four steps and set in a deep reveal with rounded walls. Concrete planters flank the steps, and a grid of six small square windows is set on each side of the doorway. To the south of the entrance is a recessed porch with square concrete columns also reached by a short flight of concrete steps with metal railings. Typical windows are paired and have metal frames with hopper sash. The 40-foot high theater facade is blank except for four sets of slit windows on either side of the entrance which has a series of metal and glass doors set in a deep reveal with rounded walls. A perforated metal grid occupies the central part of the facade above the program sign over the entrance. The side elevations of the lobby block have recessed central panels with a grid of small rectangular windows.

8. **Planning agency:** WESTNAVFACENGCOM
9. **Owner:** US Government
10. **Type of ownership:** public
11. **Present use:** military base
12. **Zoning:** none
13. **Threats:** none



NAS ALAMEDA

Building 18



HISTORICAL INFORMATION

14. **Construction:** 1941 and 1945 Original location: yes
 15. **Alterations:** Minor alterations for 1980s theater remodeling: metal grill on facade
 16. **Architect:** U.S. Navy Bureau of Yards and Docks Builder: N/A
 17. **Historic attributes:** military property - 34

SIGNIFICANCE AND EVALUATION:

18. **Theme:** The development of U.S. Navy bases in the San Francisco Bay Area for World War II. Area: NAS Alameda Period: 1938-1945. Property type: District Context formally developed: yes

19. **Context:** Building 18 contributes to the NAS Alameda Historic District under Criterion A because it was constructed as an addition to the early core of buildings on the base. Under Criterion C, the building was designed in the cubistic, early Modern style of the rest of the early base buildings and, though it has been somewhat altered over time, it still retains a high degree of integrity and reinforces the streetscape on the E side of the landscaped quadrangle that stretches from the Main Building, 1, to the Main Gate.

20. **Sources:** NAS Alameda records

21. **Applicable National Register criteria:** A and C

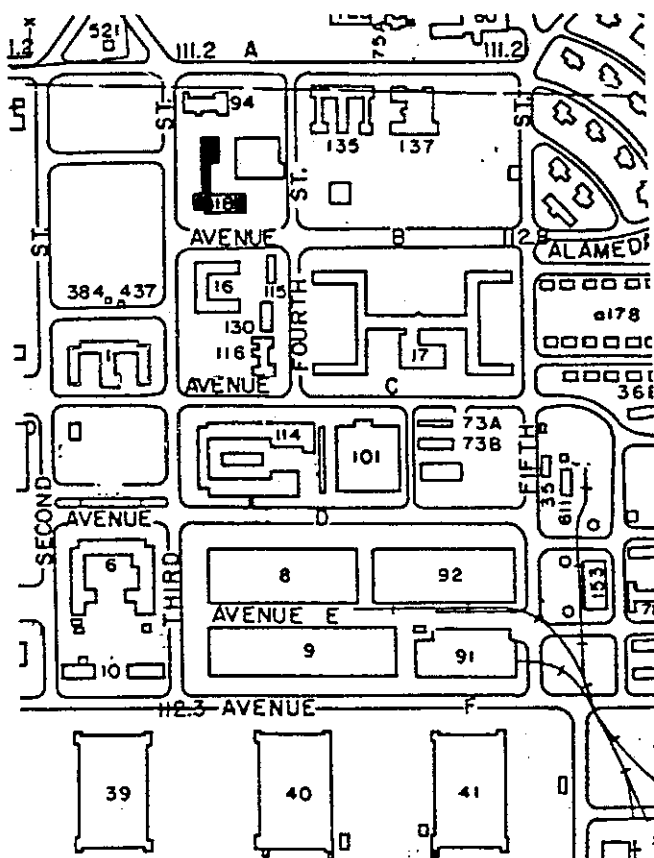
22. **Other recognition:** none

23. **Evaluator:** Sally B. Woodbridge, Architectural Historian Date: Fall 1990

24. **Survey type:** visual inspection

25. **Survey name:** Section 110(A)(2)

26. **Year Form prepared:** 1990 By: Sally B. Woodbridge Organization: none
 Address: 2273 Vine St., Berkeley, CA 94709 Phone: (415) 848-4356




HISTORIC RESOURCES INVENTORY

- 1. Historic.Current name:** Building 19, Flight Control Tower
3. Location: Taxiway 4 NAS Alameda Map P-18 City: Alameda Zip: 94501
 County: Alameda Code: 001
4. UTM Zone: Oakland West, CA
5. Quad Map No.: N3745-W12215/7.5 Parcel No.: none

DESCRIPTIONS

- 6. Property category:** District Number of resrouces documented: 85
7. Existing condition: a 1- to 4-story, concrete and wood frame building with an irregular plan and flat, parapeted roof. The building's identifying feature is the observation tower which has a railing and various antenna, etc., above a polygonal room with angled glazed sections separated by metal mullions. Below is a deck with a metal railing on top of the fourth story of the building. The rest of the original, concrete section of the building has 2 stories and a variety of metal-framed windows with single and multiple-light hopper sash and wooden and metal doors.
8. Planning agency: WESTNAVFACENGCOM
9. Owner: US Government
10. Type of ownership: public
11. Present use: military base
12. Zoning: none
13. Threats: none



HISTORICAL INFORMATION

14. **Construction date:** 1941 Original location: same

15. **ALTERATIONS:** several wooden and metal-sided exterior additions in 1958, 1960, 1965, 1967; a wing on the S side and additions on the E side

16. **Architect:** U.S. Navy Bureau of Yards and Docks Builder: N/A

17. **Historic attributes:** military property - 34

SIGNIFICANCE AND EVALUATION

18. **These:** The development of U.S. Navy bases in the S.F. Bay Area for World War II. Area: NAS Alameda Period: 1938-1945 Property type: District Context fully developed: yes

19. **Context:** Building 19, the Flight Control Tower, does not contribute to the NAS Alameda because it has lost integrity through additions and alterations carried out after 1946.

20. **Sources:** NAS Alameda records

21. **Applicable National Register criteria:** A and C

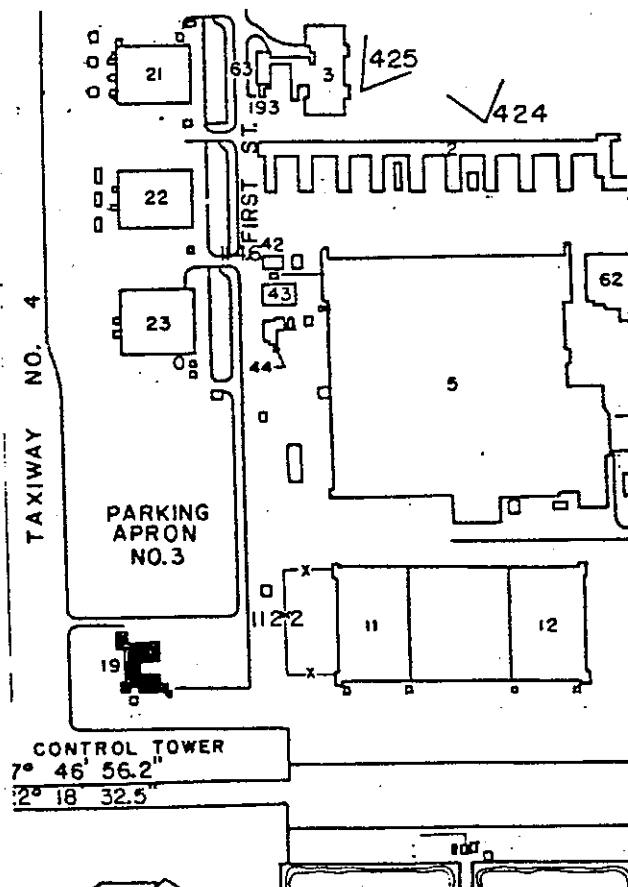
22. **Other recognition:** none

23. **Evaluator:** Sally B. Woodbridge, Architectural Historian Date: Fall 1990


24. **Survey type:** visual inspection

25. **Survey name:** Section 110 (A)(2)

26. **Year form prepared:** 1990 By: Sally B. Woodbridge Organization: none
Address: 2273 Vine St., Berkeley, CA 94709 Phone: (415) 848-4356



NAS ALAMEDA Building 19




HISTORIC RESOURCES INVENTORY IDENTIFICATION AND LOCATION

1. & 2. **Historic/Current name:** Buildings 30 and 31, Main Gatehouse and Sentryhouse.
3. **Street:** Main Gate **NAS Alameda Map I-23,24** City: Alameda Zip: 94501
County: Alameda Code: 001
4. **UTM Zone:** Oakland West, CA
5. **Quad Map No.:** N3745-W12215/7.5 **Parcel No.:** none

DESCRIPTION

6. **Property category:** District Number of resources documented: 85
7. **Existing condition:** Building 30 is a one- and two-story concrete building with a flat roof and a U plan. The two-story section faces the sentry house, Bldg. 31, across the entrance road. Bldg. 30 has a concrete canopy extending from the E side, a variety of metal- and wood-framed windows, and wooden entrance doors on all sides of the building. The sentry house, #31, is a small concrete structure, 21 ft. by 9 ft. by 10 ft., with a flat concrete roof that extends to form broad overhangs. Doors and windows are the same type as in Bldg. 30.
8. **Planning agency:** WESTNAVFACENGCOM
9. **Owner:** US Government
10. **Type of ownership:** public
11. **Present use:** military base
12. **Zoning:** none
13. **Threats:** none



HISTORICAL INFORMATION

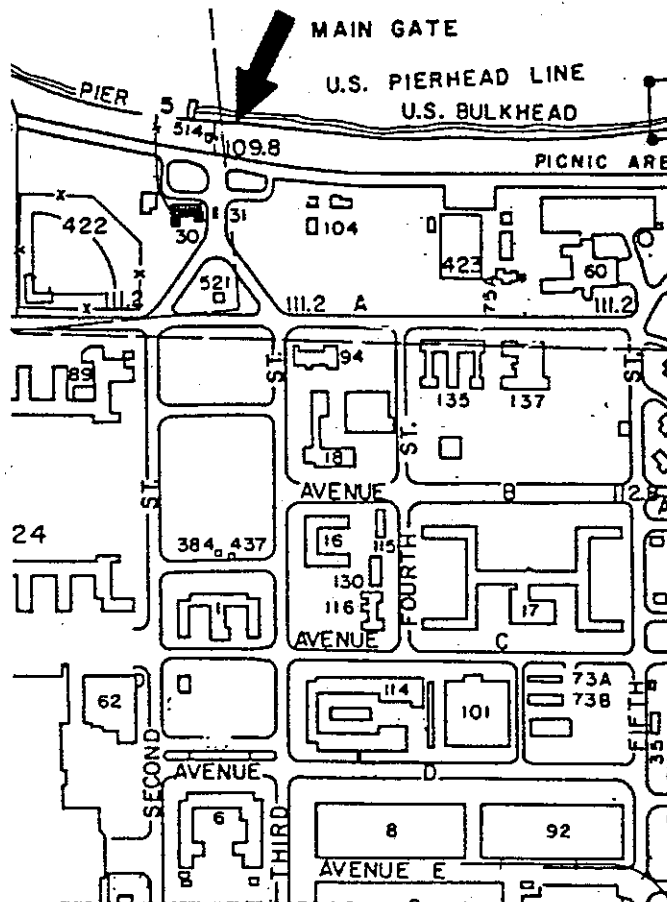
14. Construction date: 1941 Original location: yes
 15. Alterations: none
 16. Architect: U.S. Navy Bureau of Yards and Docks Builder: N/A
 17. Historic attributes: military property - 34

SIGNIFICANCE AND EVALUATION

18. Theme: The development of U.S. Navy bases in the S.F. Bay Area for World War II. Area: NAS Alameda. Period: 1938-1945 Property type: District
 Context formally developed: yes

19. Context: Buildings 30 and 31 contribute to the NAS Alameda Historic District under Criterion A because they were constructed in 1941 as part of the early core of the base and continue in their original function. Under Criterion C, the buildings contribute because they were designed in the simplified Modern style of the rest of the core buildings on the base and remain unaltered.

20. Sources: NAS Alameda records
 21. Applicable National Register criteria: A and C
 22. Other recognition: none
 23. Evaluator: Sally B. Woodbridge, Architectural Historian Date: Fall 1990
 24. Survey type: visual inspection
 25. Survey name: Section 110(A)(2)
 26. Year form prepared: 1990 By: Sally B. Woodbridge Organization: none
 Address: 2273 Vine St., Berkeley, CA 94709 Phone: (415) 848-4356




HISTORIC RESOURCES INVENTORY IDENTIFICATION AND LOCATION


1. & 2. **Historic/Current name:** Building 35, Maintenance shop.
3. **Location:** NAS Alameda Map M-27 City: Alameda Zip: 94501
4. **UTM Zone:** Oakland West CA
5. **Quad Map No.:** N3745-W12215/7.5 Parcel No.: none

DISCRIPTION

6. **Property category:** District Number of resources documented: 85
7. **Existing condition:** a one-story, concrete building, 75 ft. long and 35 ft. wide, with a flat roof, a raised base, and a rectangular plan. The original, north part of the building has an entrance with double wood doors reached by a concrete platform with 5 steps. A concrete canopy with rounded corners projects from the wall above the doors. Four small, square windows on each elevation vent the attic; typical windows are paired and metal-framed with 4-light hopper sash. Four such windows occur on the main facade and are visually connected by scored lines in the walls between them. The S end of the building, a later addition, has an entrance door with a short flight of metal steps, but the rest of the walls are blank.
8. **Planning Agency:** WESTNAVFACENCOM
9. **Owner:** U.S. Government
10. **Type of Ownership:** public
11. **Present use:** military base
12. **Zoning:** none
13. **Threats:** none



NAS ALAMEDA Building 35



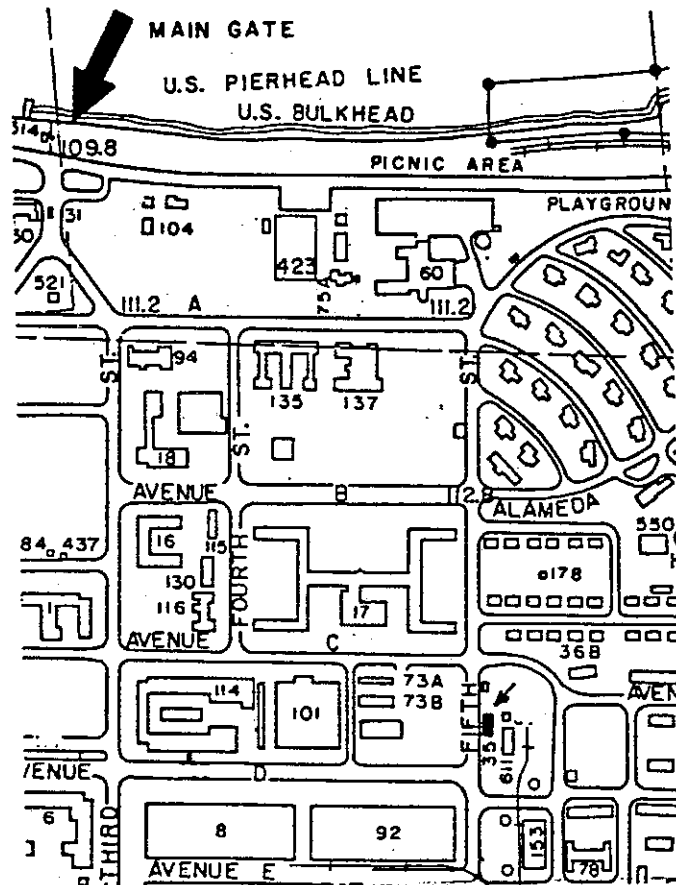
HISTORICAL INFORMATION

14. **Construction date:** 1940. Original location: same
 15. **ALTERATIONS:** The building was nearly doubled in size with an addition on the S end in the 1960s
 16. **Architect:** U.S. Navy Bureau of Yards and Docks **Builder:** N/A
 17. **Historic Attributes:** military property - 34

SIGNIFICANCE AND EVALUATION

18. **Theme:** The development of U.S. Navy bases in the S.F. Bay Area in World War II. Area: NAS Alameda Period: 1938-1945 Property type: District
 Context formally developed: yes

19. **Context:** Building 35, a maintenance shop, received a major addition in the 1960s. The resulting loss of integrity disqualifies the building as a contributor to the NAS Alameda Historic District.
 20. **Sources:** NAS Alameda records
 21. **Applicable National Register criteria:** A and C
 22. **Other recognition:** none
 23. **Evaluator:** Sally B. Woodbridge, Architectural Historian Date: Fall 1990
 24. **Survey type:** visual inspection
 25. **Survey name:** Section 110 (A)(2)
 26. **Year Form prepared:** 1990 By: Sally B. Woodbridge Organization: none
 Address: 2273 Vine St., Berkeley, CA 94709 Phone: (415) 848-4356



HISTORIC RESOURCES INVENTORY IDENTIFICATION AND LOCATION

- 1.& 2. **Historic/Current name:** Building 42, Fuel Chemical Lab and Office
3. **Street:** First St. **NAS Alameda Map M-20** **City:** Alameda **Zip:** 94501
4. **UTM Zone:** Oakland West CA
5. **Quad Map No.:** N3745-W12215/7.5 **Parcel No.:** none

DESCRIPTION

6. **Property category:** District **Number of resources documented:** 85
7. **Existing condition:** a one-story, concrete building, 61 ft. long by 48 ft. wide and 17 ft. high, with a parapeted roof and a rectangular plan. A loading dock with a flight of steps on each end and a metal railing extends across the facade. A section of wall with a large opening supports a flat roof, rounded on one end, that is cantilevered from the wall below the roof line. Double metal doors open off the loading dock. Typical windows have metal frames and multiple-light, hopper sash.

8. **Planning agency:** WESTNAVFACENCOM
9. **Owner:** US Government
10. **Type of ownership:** public
11. **Present use:** military base
12. **Zoning:** none
13. **Threats:** none



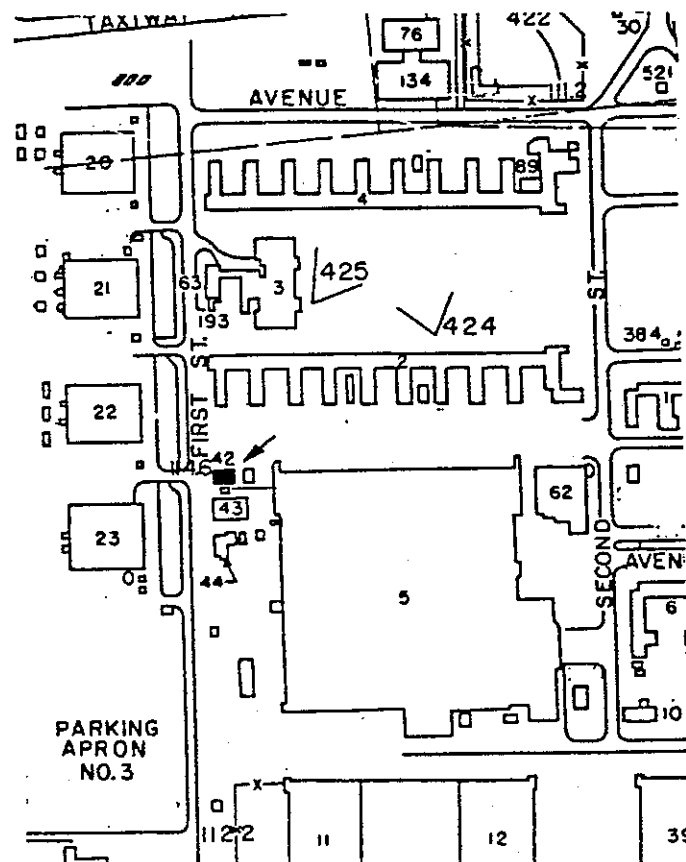
HISTORICAL INFORMATION**14. Construction date:** 1941. Original location: yes**15. Alterations:** none**16. Architect:** U.S. Navy Bureau of Yards and Docks**Builder:** N/A**17. Historic attributes:** military property - 34**SIGNIFICANCE AND EVALUATION**

18. Theme: The development of U.S. Navy bases in the S.F. Bay Area for World War II. Area: NAS Alameda Period: 1938-1945 Property type: District Context fully developed: yes

19. Context: Building 42 contributes to the NAS Alameda Historic District under Criterion A because it was constructed in 1941 as part of the early central core of buildings on the base which still conveys the impression of the air station during the period of significance. Under Criterion C, the building was designed in the simplified Modern style that characterizes the permanent buildings on the base from this period.

20. Sources: NAS Alameda**21. Applicable National Register criteria:** A and C**22. Other recognition:** none**23. Evaluator:** Sally B. Woodbridge, Architectural Historian**Date:** Fall 1990**24. Survey type:** visual inspection**25. Survey name:** Section 110 (A) (2)**26. Year form prepared:** 1990 By: Sally B. Woodbridge**Organization:** none

Address: 2273 Vine St., Berkeley, 94709 Phone: (415) 848-4356



**HISTORIC RESOURCES INVENTORY
IDENTIFICATION AND LOCATION**

1. & 2. **Historic/Current name:** Weapons Building 43
3. **Street:** First St. **NAS Alameda MAP M-20** City: Alameda Zip: 94501
County: Alameda Code: 001
4. **UTM zone:** Oakland West, CA, A B C D
5. **Quad map No.:** 3745-W12215/7.5 Parcel No.: none


DESCRIPTION

6. **Property category:** District. No. of documented resources: 85
7. **Existing condition:** a concrete building with a rectangular plan and a two-story, central section flanked by one-story wings. The central entrance door is located on one side of a high rectangular opening that has both metal and glazed sections. Above the entrance is a bank of 6 windows with metal mullions and sash with 12 lights. The south wing has a bank of 4 windows of the same type as those above the entrance; The north wing has similar metal windows, but a secondary door is set into one of the windows. The side elevations have metal hopper windows on the upper story.

8. **Planning agency:** WESTNAVFACENCOM
9. **Owner:** U.S. Government
- 10 **Type of ownership:** public
11. **Present use:** military base
12. **Zoning:** none
13. **Threats:** none



NAS ALAMEDA Building 43



HISTORICAL INFORMATION

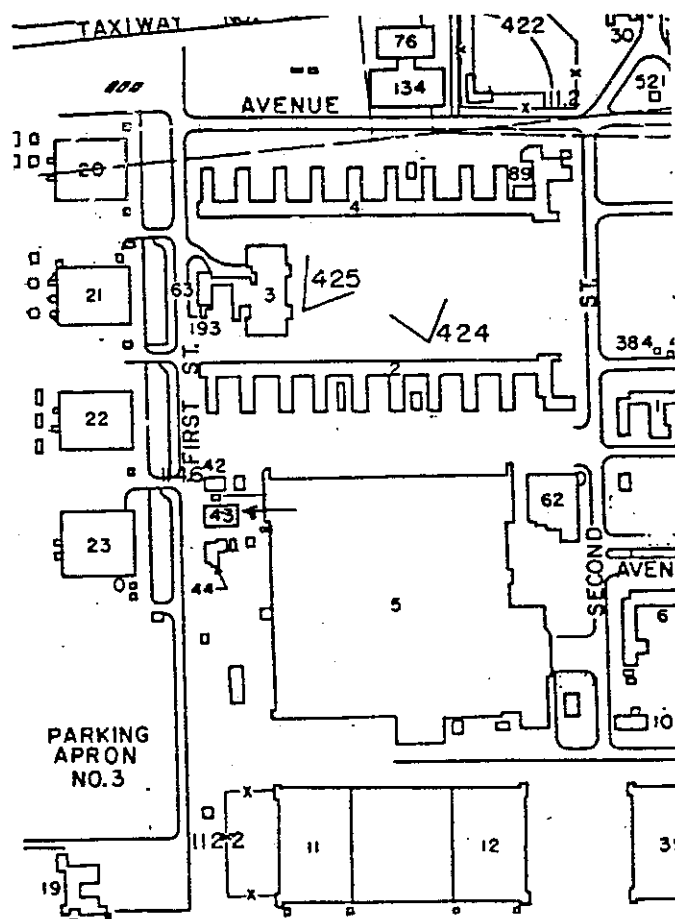
14. **Construction date:** 1941 Original location: same.
 15. **Alterations:** none
 16. **Architect:** U.S. Navy Bureau of Yards and Docks Builder: N/A
 17. **Historic attributes:** military property - 34

SIGNIFICANCE AND EVALUATION

18. **Theme:** The development of U.S. Navy bases in the S.F. Bay Area for World War II. Area: NAS Alameda. Period: 1938-1945 Property type: District Context formally developed: yes.

19. **Context:** Building 43 contributes to the NAS Alameda Historic District under Criterion A because it was constructed in 1941 in the core area of the naval air station. Under Criterion C, the building is representative of the early Modern style of the permanent class of concrete structures that were designed for the base.

20. **Sources:** NAS Alameda records
 21. **Applicable National Register criteria:** A and C
 22. **Other recognition:** none
 23. **Evaluator:** Sally B. Woodbridge, Architectural Historian Date: Fall 1990
 24. **Survey type:** visual inspection
 25. **Survey name:** Section 110 (A)(2)
 26. **Year form prepared:** 1990 By: Sally B. Woodbridge Organization: none
 Address: 2273 Vine St. Berkeley, CA 94709 Phone: (415) 848-4356



**HISTORIC RESOURCES INVENTORY
IDENTIFICATION AND LOCATION**

1. & 2. **Historic/Current name:** Building 44
3. **Location:** NAS Alameda Map N-20 City: ALAMEDA Zip: 94501
County: Alameda Code: 001
4. **UTM Zone:** Oakland West CA
5. **Quad Map No.:** N3745-W12215/7.5 Parcel No.: none

DESCRIPTION

6. **Property category:** District Number of resources documented: 85
7. **Existing condition:** a one-story, concrete building, 41 ft. by 61 ft., with a flat roof and a hyphenated, two-part, rectangular plan. The walls have large expanses of 4-part, fixed, metal sash with metal mullions as well as metal hopper sash. Entrance doors are wood and metal. Exterior ducts and other equipment is in fenced yards behind the building.

8. **Planning agency:** WESTNAVFACENCOM
9. **Owner:** US Government
10. **Type of ownership:** public
11. **Present use:** military base
12. **Zoning:** none
13. **Threats:** none



NAS ALAMEDA Building 44



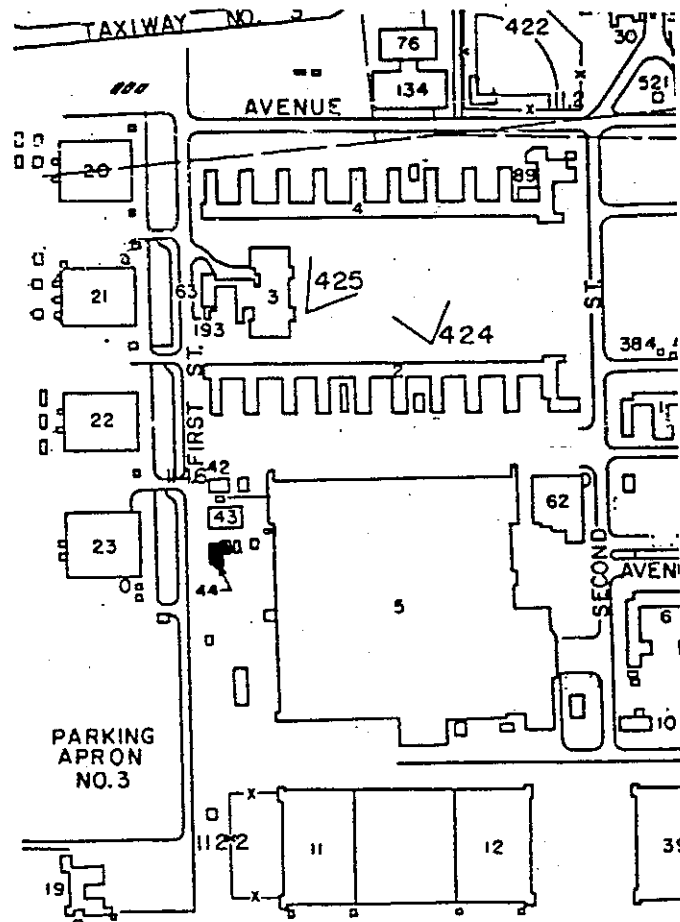
HISTORICAL INFORMATION**14. Construction date:** 1941**15. Alterations:** none visible**SIGNIFICANCE AND EVALUATION**

18. Theme: The development of U.S. Navy bases in the S.F. Bay Area for World War II. Area: NAS Alameda Period: 1938-1945 Property type: District
Context formally developed: yes

19. Context: Building 44 contributes to the NAS Alameda Historic District under Criterion A because it was constructed in 1941 as part of the central core of building on the base. Under Criterion C, the building is representative of the type of permanent concrete structure in a simplified Modern style that is common on the base; it appears unaltered and is in good condition.

20. Sources: NAS Alameda records**21. Applicable National Register criteria:** A and C**22. Other recognition:** none**23. Evaluator:** Sally B. Woodbridge, Architectural Historian Date: Fall 1990**24. Survey type:** visual inspection**25. Survey name:** Section 110 (A)(2)

26. Year form prepared: 1990 By: Sally B. Woodbridge Organization: none
Address: 2273 Vine St., Berkeley, CA 94709 Phone: (415) 848-4356



**HISTORIC RESOURCES INVENTORY
IDENTIFICATION AND LOCATION**

1. & 2. **Historic/Current name:** Building 60, Officers Recreation Building.
3. **Street:** Ave. A at Fifth St. **NAS Alameda Map J-27** City: Alameda Zip: 94501
County: Alameda Code: 001
4. **UTM Zone:** Oakland West CA
5. **Quad Map No.:** N3745-W12215/7.5 Parcel No.: none

DESCRIPTION

6. **Property category:** District Number of resources documented: 85
7. **Existing condition:** a one-story, concrete building with an flat, parapeted roof and an irregular rectangular plan, 117 ft. long, 52 ft. deep, and 19 ft. high. To the east of the entrance, which has a canvass covered walkway from the street, is a large rounded bay with six tall windows with metal frames and metal, hopper sash. The long wing to the west of the entrance has a series of openings with typical metal windows. Low concrete walls framing planters skirt the S side of the building and screen the building with vegetation. The N elevation is utilitarian and has been altered in various ways to accomodate a ramp for handicapped access and other service spaces. The E side has a delivery truck access and loading dock.
8. **Planning agency:** WESTNAVFACENGCOM
9. **Owner:** US Government
10. **Type of ownership:** public
11. **Present use:** military base
12. **Zoning:** none
13. **Threats:** none



NAS ALAMEDA

Building 60



HISTORICAL INFORMATION

14. **Construction date:** 1941 Original location: same
 15. **Alterations:** Handicapped access ramp and alterations to service areas in the 1970s and 1980s that do not affect integrity.
 16. **Architect:** U.S. Navy Bureau of Yards and Docks **Builder:** N/A
 17. **Historic attributes:** military property - 34

SIGNIFICANCE AND EVALUATION

18. **Theme:** The development of U.S. Navy bases in the S.F. Bay Area for World War II. Area: NAS Alameda. Period: 1938-1945 Property type: District
 Context formally developed: yes

19. **Context:** Building 60 contributes to The NAS Alameda Historic District under Criterion A because it was built in 1941 and has continued to function as the Officers Recreation Building. Under Criterion C, the building is a handsome example of the simplified early Modern style employed in the design of the major permanent buildings on the base. Although the building has been altered in recent times, the alterations do not affect the appearance of the main elevation on Avenue A. The building also contributes to the streetscape on this important cross-axial street at the point where the officers housing compound begins.

20. **Sources:** NAS Alameda records

21. **Applicable National Register criteria:** A and C

22. **Other recognition:** none

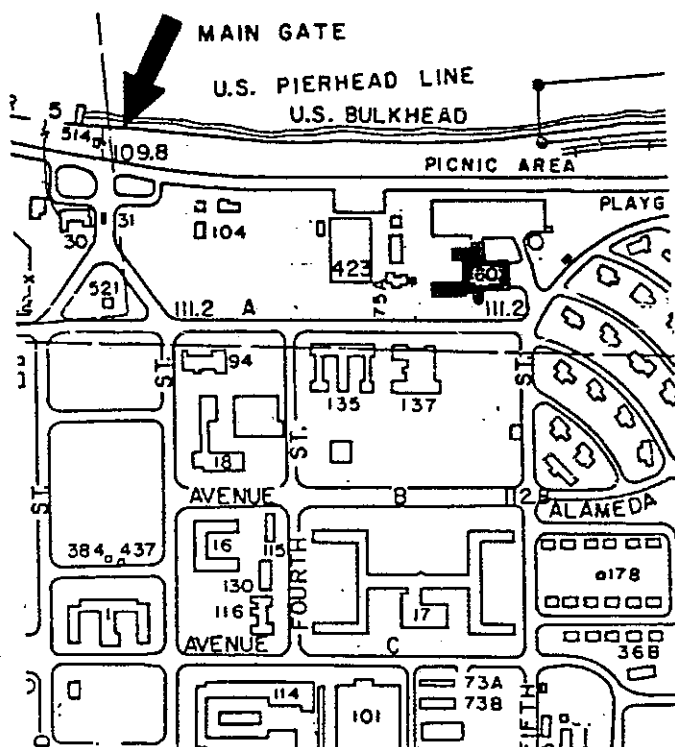
23. **Evaluator:** Sally B. Woodbridge, Architectural Historian **Date:** Fall 1990

24. **Survey type:** visual inspection

25. **Survey name:** Section 110 (A)(2)

26. **Year form prepared:** 1990 **By:** Sally B. Woodbridge **Organization:** none

Address: 2273 Vine St., Berkeley, CA 94709 Phone: (415) 848-4356



HISTORIC RESOURCES INVENTORY IDENTIFICATION AND LOCATION

1. & 2. **Historic/Current name:** Building 62
3. **Street:** Second St., **NAS Alameda Map M-23** City: Alameda
Zip: 94501 County: Alameda Code: 001
4. **UTM Zone:** Oakland West, CA
5. **Quad Map No.:** N3745-W12215/7.5 Parcel No.: none

DESCRIPTION

6. **Property category:** district Number of resources documented: 85
7. **Existing condition:** a one-story, concrete building originally 61' long x 171' wide, which received a much larger two-story addition in 1983. The original portion retains its fenestration and entryway consisting of a slightly recessed double door with a rounded architrace and flat, squared-off roof cantilevered from the wall above. The entrance is raised 9 steps, flanked by metal railing and curved concrete walls that also form planters.
8. **Planning agency:** WESTNAVFACENGCOM
9. **Owner:** U.S. Government
10. **Type of ownership:** public
11. **Present use:** public
12. **Zoning:** none
13. **Threats:** none



HISTORICAL INFORMATION

14. **Construction date:** 1942 Original location: same
 15. **Alterations:** A large two-story, concrete block added to S. side in 1983
 16. **Architect:** U.S. Navy Bureau of Yards and Docks Builder: N/A
 17. **Historic Attributes:** military property - 34

SIGNIFICANCE AND EVALUATION

18. **Context for evaluation:** Theme: The development of U.S. Navy bases in the S.F. Bay Area for World War II. Area: NAS Alameda. Period: 1938-1945
 Property type: District. Context formally developed: yes

19. **Context:** Building 62 is judged to be non-contributing to the NAS Alameda Historic District because, in 1983, an addition about twice the size of the original 1942 building was added to one side destroying its integrity.

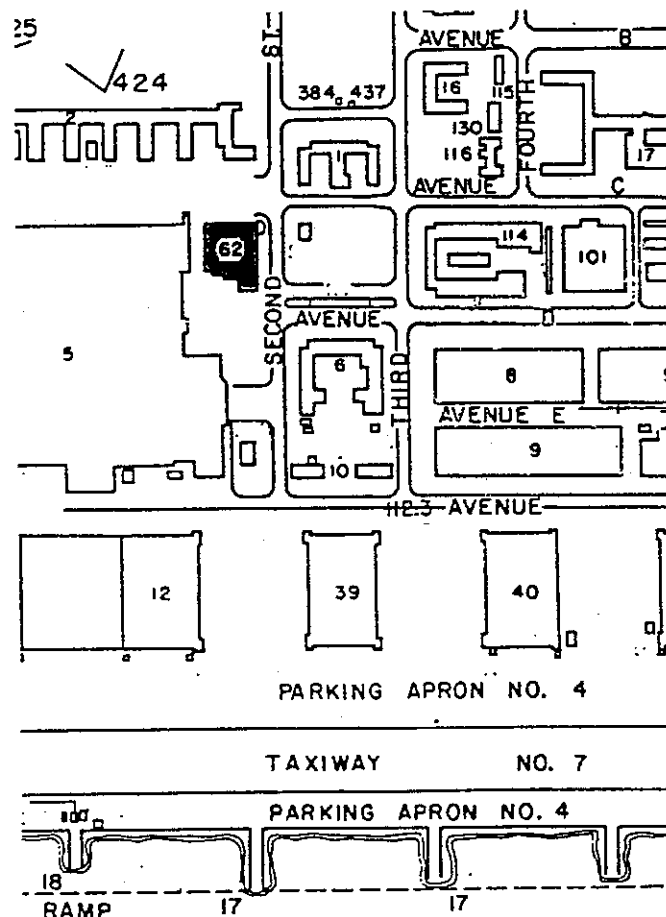
20. **Sources:** NAS Alameda records

21. **Applicable National Register criteria:** A and C 22. Other recognition: none

23. **Evaluator:** Sally B. Woodbridge, Architectural Historian Date: Fall 1990

24. **Survey type:** Visual inspection 25. Survey name: Section 110 (A)(2)

26. **Year form prepared:** 1990 By: Sally B. Woodbridge Organization: none
 Address: 2273 Vine St. Berkeley, CA 94709 Phone: (415) 848 4356



HISTORIC RESOURCES INVENTORY IDENTIFICATION AND LOCATION

1. & 2. **Historic/Current name:** Building 64, SIMA Diving Locker
3. **Street:** Fifth St. **NAS Alameda Map U-27** CITY: Alameda Zip: 94501
4. **UTM Zone:** Oakland West, CA
5. **Quad Map No.:** N3745-W12215/7.5 Parcel No.: none

DESCRIPTION

6. **Property category:** District Number of resources documented: 85

7. **Existing condition:** a rectangular, concrete building, 37 ft. long by 26 ft. wide and 20 ft. high. The building is preceded by a sunken area in front of an exposed basement floor; gangways bridging this area lead to the entrance on the S side which is sheltered by a concrete slab cantilevered from the roof above. The SE elevation has four metal-framed windows of different sizes with hopper sash, the largest, which has 6 sections, is in the center.

8. **Planning agency:** WESTNAVFACENGCOM

9. **Owner:** US Government

10. **Type of ownership:** public

11. **Present use:** military base

12. **Zoning:** none

13. **Threats:** none



HISTORICAL INFORMATION

14. **Construction date:** 1941 Original location: yes
 15. **Alterations:** none
 16. **Architect:** U.S. Navy Bureau of Yards and Docks Builder: N/A
 17. **Historic attributes:** military property - 34

SIGNIFICANCE AND EVALUATION

18. **Theme:** The development of U.S. Navy bases in the S.F. Bay Area for World War II. Area: NAS Alameda. Period: 1938-1945 Property type: District
 Context formally developed: yes

19. **Context:** Although Building 64 was constructed in 1941 and belongs to the early construction phase on the base, it is located in an area far removed from the central core of early buildings where on-going construction has altered the original character of the base. Although the building itself is unaltered, its architectural significance is not great, and it may not contribute to the NAS Alameda because of its isolation.

20. **Sources:** NAS Alameda records

21. **Applicable National Register criteria:** A and C

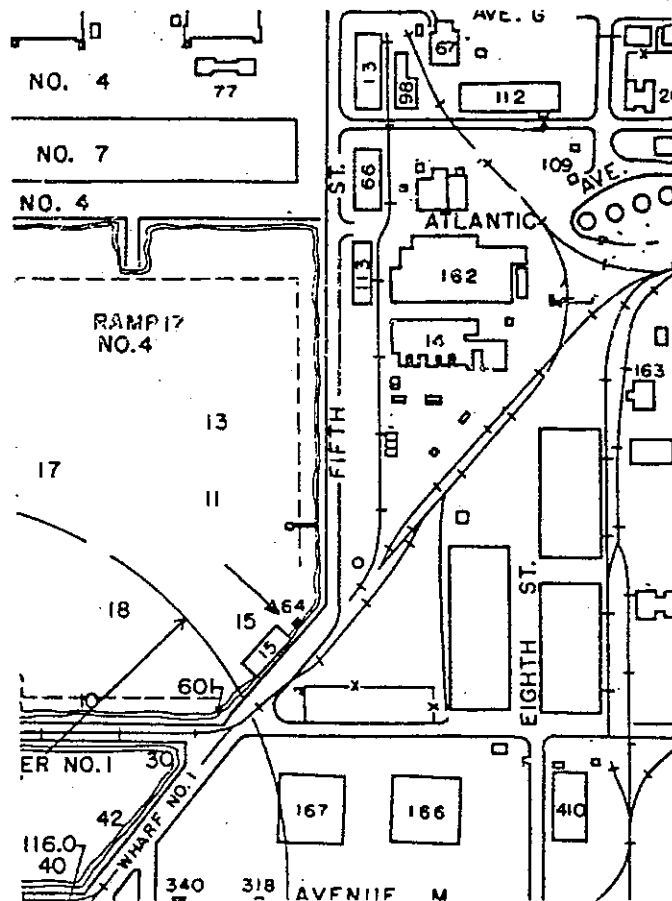
22. **Other recognition:** none

23. **Evaluator:** Sally B. Woodbridge, Architectural Historian Date: Fall 1991

24. **Survey type:** visual inspection

25. **Survey name:** Section 110 (A)(2)

26. **Year form prepared:** 1990 By: Sally B. Woodbridge Organization: none
 Address: 2273 Vine St., Berkeley, CA 94709 Phone: (415) 848-4356



HISTORIC RESOURCES INVENTORY IDENTIFICATION AND LOCATION

1. & 2. **Historic/Common name:** Building 66, Engineering Accessory Test Shop.

3. **Street:** Fifth St. **NAS Alameda Map Q-28** **City:** Alameda **Zip:** 94501
County: Alameda **Code:** 001

4. **UTM Zone:** Oakland West CA

5. **Quad Map No.:** N3745-W12215/7.5 **Parcel No.:** none

DESCRIPTION

6. **Property category:** District **Number of resources documented:** 85

7. **Existing condition:** a one-story, concrete building with a flat roof and an irregular, rectangular plan that has several shed-roofed additions of different sizes attached to the side and S end of the building. The walls have large, fenestrated areas composed of metal-framed, multiple-light, hopper sash. A variety of doors, both vehicular and pedestrian, occur around the building, which also has a lot of duct work on the roofs.

8. **Planning agency:** WESTNAVFACENGCOM

9. **Owner:** US Government

10. **Type of ownership:** public


11. **Present use:** military base

12. **Zoning:** none

13. **Threats:** none



NAS ALAMEDA Building 66



HISTORICAL INFORMATION

- 14. Construction date:** 1942. Original location: yes
15. Alterations: numerous exterior additions made to all the elevations in the 1960s and 1970s
16. Architect: U.S. Navy Bureau of Yards and Docks **Builder:** N/A
17. Historic attributes: military property - 34

SIGNIFICANCE AND EVALUATION

18. Theme: The development of U.S. Navy bases in the S.F. Bay Area for World War II. Area: NAS Alameda Period: 1938-1945 Property type: District
Context formally developed: yes

19. Context: Although Building 66 qualifies for the NAS Alameda Historic District under Criterion A because of its construction date of 1942, it has received numerous additions over the years and has lost integrity; it is also located in a much altered area of the base. For these reasons, the building does not contribute to the historic district.

20. Sources: NAS Alameda records

21. Applicable National Register criteria: A and C

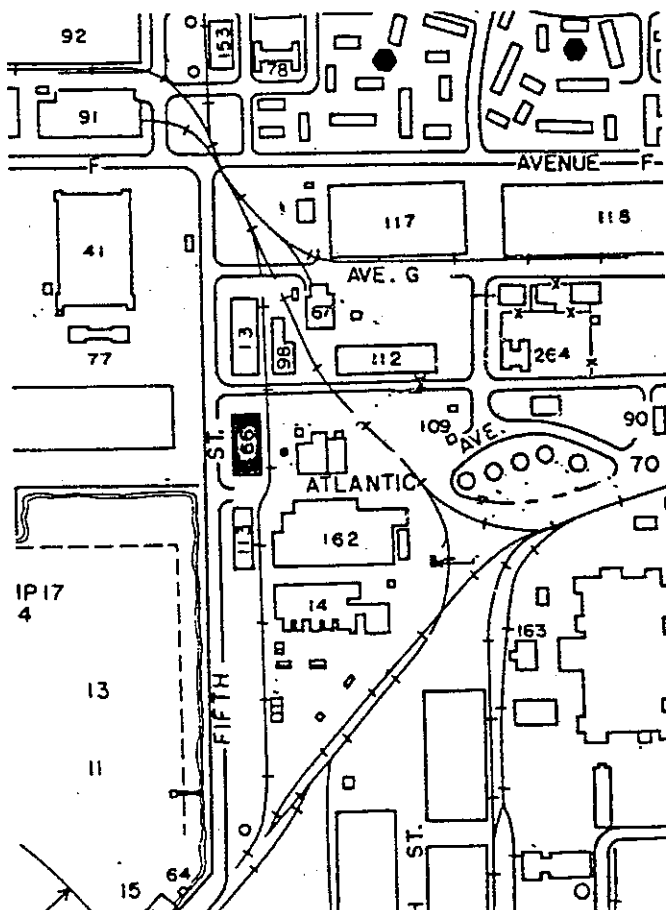
22. Other recognition: none

23. Evaluator: Sally B. Woodbridge, Architectural Historian **Date:** Fall 1990

24. Survey type: visual inspection

25. Survey name: Section 110 (A) (2)

26. Year form prepared: 1990 **By:** Sally B. Woodbridge **Organization:** none
Address: 2273 Vine St., Berkeley, CA, 94709 Phone: (415) 848-4356




**HISTORIC RESOURCES INVENTORY
IDENTIFICATION AND LOCATION**

- 1.& 2. **Historic/Current name:** Building 67, Automotive Repair Shop
3. **Street:** Ave. G **NAS Alameda Map P-28** **City:** Alameda **Zip:** 94501
 County: Alameda **Code:** 001
4. **UTM Zone:** Oakland West CA
5. **Quad Map No.:** N3745-W12215/7.5 **Parcel No.:** none

DESCRIPTION

6. **Property category:** District **Number of resources documented:** 85
7. **Existing condition:** A concrete building with a 24-foot high section with three tall openings for vehicles flanked by low sections. The building is 123 ft. long and 44 ft. wide and has flat, parapeted roofs. Typical windows are single and paired metal frames with multiple-light sash and are irregularly spaced around the building. The building appears to have been enlarged, but the records do not indicate a date.
8. **Planning agency:** WESTNAVFACENGCOM
9. **Owner:** US Government
10. **Type of ownership:** public
11. **Present use:** military base
12. **Zoning:** none
13. **Threats:** none



HISTORICAL INFORMATION

14. **Construction date:** 1942 Original location: same
 15. **Alterations:** additions to each side of main block.
 16. **Architect:** U.S. Navy Bureau of Yards and Docks Builder: N/A
 17. **Historic attributes:** Military property - 34

SIGNIFICANCE AND EVALUATION

18. **Theme:** The development of U.S. Navy bases in the S.F. Bay Area for World War II. Area: NAS Alameda. Period: 1938-1945 Property type: District Context formally developed: yes

19. **Context:** Although Building 67 was constructed in the early period of the base development in 1942, it appears to have been altered. Although the additions to the building sides may have been made within the period of significance, the building is located in a part of the base that has changed a great deal since World War II. The loss of integrity to the area is deemed a reason for making the building non-contributing in respect to the district under Criterion A. Under Criterion C, the building is representative of the simplified early Modern style in which the early permanent buildings of the base were designed. However, it is not an outstanding example of this type and does not qualify for individual recognition as historically significant.

20. **Sources:** NAS Alameda records

21. **Applicable National Register criteria:** A and C

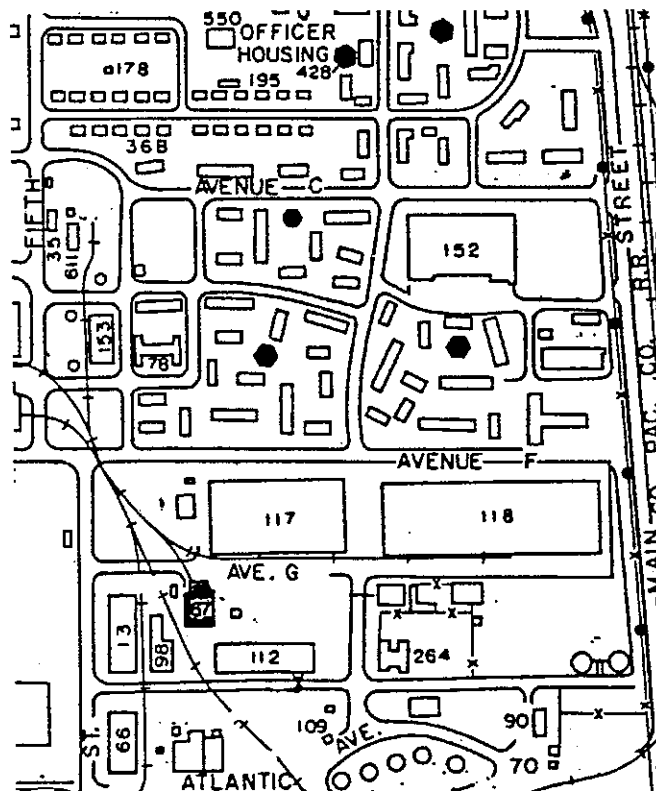
22. **Other recognition:** none

23. **Evaluator:** Sally B. Woodbridge, Architectural Historian Date: Fall 1990

24. **Survey type:** visual inspection

25. **Survey name:** Section 110 (A) (2)

26. **Year form prepared:** 1990 By: Sally B. Woodbridge Organization: none
 Address: 2273 Vine St., Berkeley, CA, 94709 Phone: (415) 4356




**HISTORIC RESOURCES INVENTORY
IDENTIFICATION AND LOCATION**

1. & 2. **Historic/Current name:** Building 70A, East Gate sentry house
3. **Street:** Main St. & Atlantic **NAS Alameda Map Q-31** City: Alameda Zip: 94501
County: Alameda Code: 001
4. **UTM Zone:** Oakland West CA
5. **Quad Map No.:** N3745-W2215/7.5 Parcel No.: none

DESCRIPTION

6. **Property category:** District Number of resources documented: 85
7. **Existing condition:** a one-room, concrete structure, 10 ft. by 8 ft., and 8 ft. high, with a flat roof which is cracked and eroded in one place and rounded corners with angled, 9-light, metal windows on the S side. Metal windows also occur on the other sides; an entrance door is on the N side.
8. **Planning agency:** WESTNAVFACENGCOM
9. **Owner:** US Government
10. **Type of ownership:** public
11. **Present use:** military base
12. **Zoning:** none
13. **Threats:** none



NAS ALAMEDA

Building 70A



HISTORICAL INFORMATION

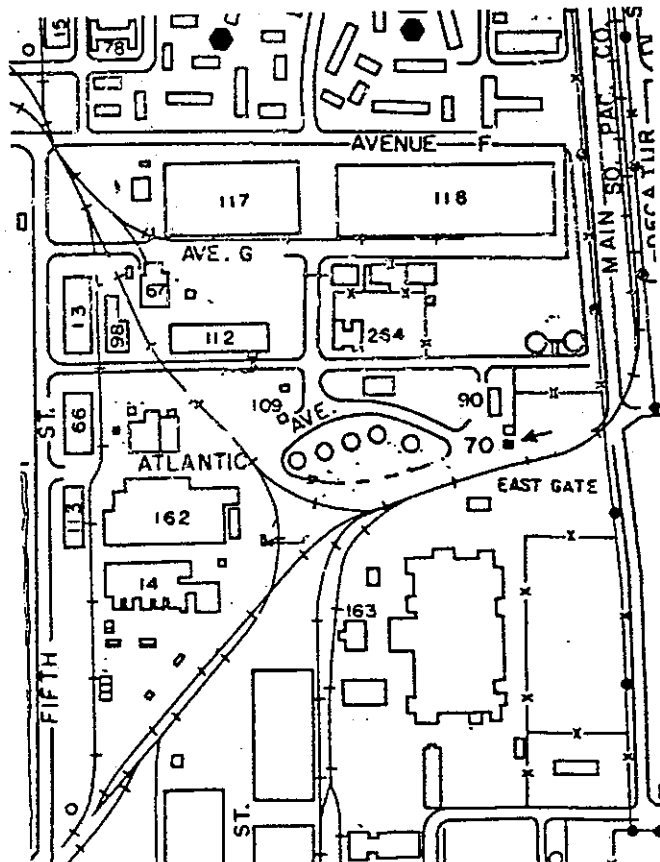
14. **Construction date:** 1941 Original location: same
 15. **Alterations:** none
 16. **Architect:** U.S. Navy Bureau of Yards and Docks Builder: N/A
 17. **Historic attributes:** military property - 34

SIGNIFICANCE AND EVALUATION

18. **Theme:** The development of U.S. Navy bases in the S.F. Bay Area for World War II. Area: NAS Alameda Period: 1938-1945 Property type: District
 Context formally developed: yes

19. **Context:** The East Gate Sentry House would qualify as a contributing structure for the NAS Alameda Historic District because of its date of 1941 and its function. Its design is also representative of the Modern style of the buildings in the central core of the base. However, the area between the East Gate and the central core has been much altered over time and no longer conveys a clear impression of the air station during the period of significance. Therefore, the sentry gate is judged not to contribute to the historic district.

20. **Sources:** NAS Alameda records
 21. **Applicable National Register criteria:** A and C
 22. **Other recognition:** none
 23. **Evaluator:** Sally B. Woodbridge, Architectural Historian Date: Fall 1990
 24. **Survey type:** visual inspection
 25. **Survey name:** Section 110 (A)(2)
 26. **Year form prepared:** 1990 By: Sally B. Woodbridge Organization: none
 Address: 2273 Vine St., Berkeley, 94709 Phone: (415)848-4356



**HISTORIC RESOURCES INVENTORY
IDENTIFICATION AND LOCATION**

1. & 2. **Historical/Current name:** Buildings 73A and 73B, BOQ garages
3. **Location:** NAS Alameda Map M-27 City: Alameda Zip: 94501
County: Alameda Code: 001
4. **UTM Zone:** Oakland West CA
5. **Quad Map No.:** N3745-W11215/7.5

DESCRIPTION

6. **Property category:** District Number of resources documented: 85
7. **Existing condition:** two one-story, wood-frame, stuccoed buildings, 111 ft. long by 46 ft. wide and 10 ft. high, with ten openings with wood doors for vehicles on the S sides and flat roofs.
8. **Planning agency:** WESTNAVFACENGCOM
9. **Owner:** US Government
10. **Type of ownership:** public
11. **Present use:** military base
12. **Zoning:** none
13. **Threats:** none



HISTORICAL INFORMATION

14. Construction date: 1941 Original location: same
 15. Alterations: none
 16. Architect: U.S. Navy Bureau of Yards and Docks
 17. Historic attributes: military property - 34

SIGNIFICANCE AND EVALUATION

18. Theme: The development of U.S. Navy bases in the S.F. Bay Area for World War II. Area: NAS Alameda. Period: 1938-1945 Property type: District Context formally developed: yes

19. Context: These two garages for the BOQ were built in 1941 within the period of significance for the NAS Alameda Historic District and therefore qualify as contributing structures under Criterion A. However, they are in poor condition, lack architectural distinction, and are not representative of any type of building common on the base. For these reasons, they do not contribute to the historic district.

20. Sources: NAS Alameda records

21. Applicable National Register criteria: A and C

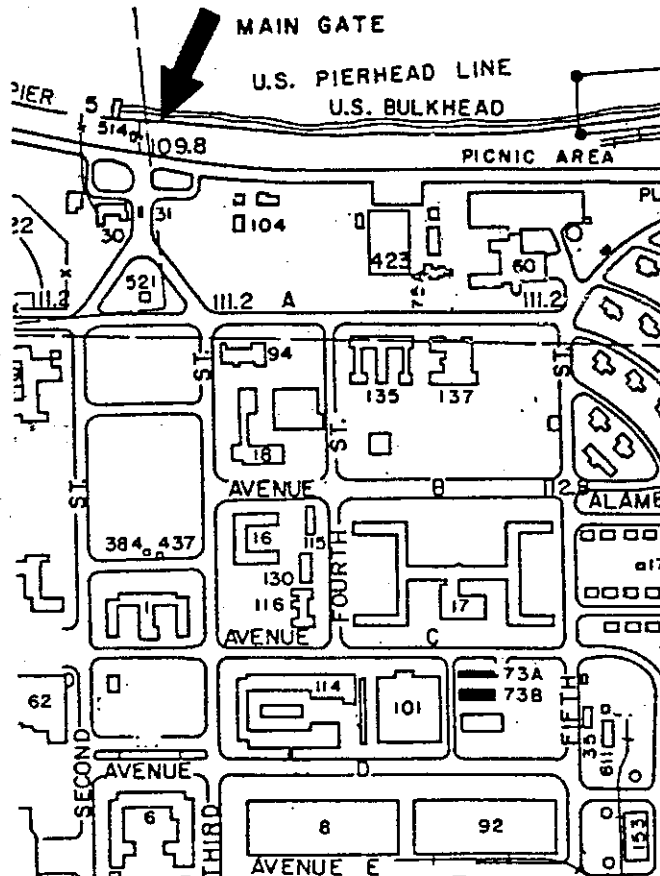
22. Other recognition: none

23. Evaluator: Sally B. Woodbridge, Architectural Historian Date: Fall 1990

24. Survey type: visual inspection

25. Survey name: Section 110 (A)(2)

26. Year form prepared: 1990 By: Sally B. Woodbridge Organization: none
 Address: 2273 Vine St., Berkeley, CA 94709 Phone: (415) 848-4356




**HISTORIC RESOURCES INVENTORY
IDENTIFICATION AND LOCATION**

1. & 2. **Historic/Current name:** Building 75A, Officers Bath House.
3. **Street:** Ave. A **NAS Alameda Map:** J-26 **City:** Alameda **Zip:** 94501
 County: Alameda **Code:** 001
4. **UTM Zone:** Oakland West CA
5. **Quad Map No.:** N3745-W11215/7.5 **Parcel No.:** none

DESCRIPTION

6. **Property category:** District **Number of resources documented:** 85
7. **Existing condition:** a one-story concrete building with an irregular, rectangular plan, 35 ft. long, 25 ft. wide and 13 ft. high, and a flat, parapeted roof. Windows include strip and square shapes with metal sash; wooden, double entrance doors are located on the main, S elevation.
8. **Planning agency:** WESTNAVFACENGCOM
9. **Owner:** US Government
10. **Type of ownership:** public
11. **Present use:** public
12. **Zoning:** none
13. **Threats:** none



HISTORICAL INFORMATION

14. **Construction date:** 1942 Original location: same
 15. **Alterations:** none
 16. **Architect:** U.S.Navy Bureau of Yards and Docks Builder: N/A
 17. **Historic attributes:** military property - 34

SIGNIFICANCE AND EVALUATION

18. **Theme:** The development of U.S. Navy bases in the S.F. Bay Area for World War II. Area: NAS Alameda Period: 1938-1945 Property type: District
 Context formally developed: yes

19. **Context:** Constructed as the Officers Bath House in 1942, this building contributes to the NAS Alameda Historic District under Criterion A because of its date and association with Building 60, the Officers Recreation Building, as well as the nearby tennis courts and This recreation complex is appropriately located near the officers housing west of Fifth st. Architecturally, the building harmonizes in style with Building 60 and other buildings in the early, cubistic Modern style.

20. **Sources:** NAS Alameda Records

21. **Applicable National Register criteria:** A and C

22. **Other recognition:** none

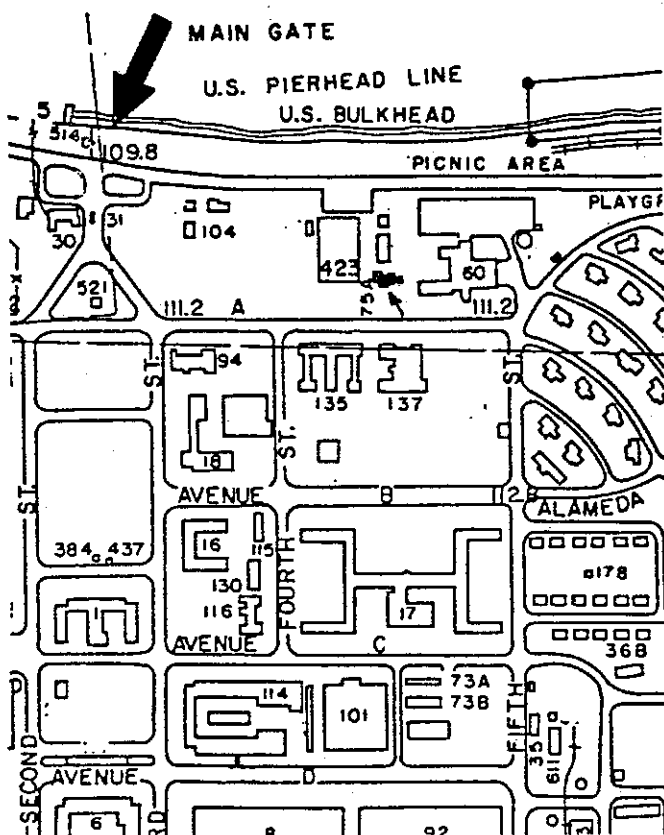
23. **Evaluator:** Sally B. Woodbridge, Architectural Historian Date: Fall 1990

24. **Survey type:** visual inspection

25. **Survey name:** Section 110 (A)(2)

26. **Year form prepared:** 1990 By: Sally B. Woodbridge Organization: none

Address: 2273 Vine St., Berkeley, CA 94709 Phone (415) 848-4356



**HISTORIC RESOURCES INVENTORY
IDENTIFICATION AND LOCATION**

- 1. & 2. Historic/Current name:** Buildings 76 and 134, Pool and Gymnasium
3. Street: Ave. A, NAS Alameda **Map:** J-26 **City:** Alameda **Zip:** 94501
County: Alameda **Code:** 001
4. UTM Zone: Oakland West CA
5. Quad Map No.: N3745-W12215/7.5 **Parcel No.:** none

DESCRIPTION

- 6. Property category:** District **Number of resources documented:** 85
7. Existing condition: These two buildings are large, rectangular, wooden, hangar-like structures with very low-pitched gable roofs and several shed-like additions. They are connected by a covered walkway. Both have asbestos siding which has been removed and replaced with wood siding.
8. Planning agency: WESTNAVFACENGCOM
9. Owner: US Government
10. Type of ownership: public
11. Present use: military base
12. Zoning: none
13. Threats: none



NAS ALAMEDA Buildings 154 # 76



HISTORICAL INFORMATION

14. **Construction date:** Bldg. 76 - 1942; Bldg. 134 - 1945. Original location: yes
 15. **Aterations:** Bldg. 76 - one-story, wooden units added to the W end and siding replaced; Bldg. 134 - one-story shedlike additions to the S side.
 16. **Architect:** U.S. Navy Bureau of Yards and Docks **Builder:** N/A
 17. **Historic attributes:** military property - 34

SIGNIFICANCE AND EVALUATION

18. **Theme:** The development of U.S. Navy bases in the S.F. Bay Area for World War II. Area: NAS Alameda Period: 1938-1945 Property type: District
 Context formally developed: yes

19. **Context:** Buildings 76 and 134 do not contribute to the NAS Alameda Historic District because of alterations and additions that have resulted in a loss of integrity.

20. **Sources:** NAS Alameda records

21. **Applicable National Register criteria:** A and C

22. **Other recognition:** none

23. **Evaluator:** Sally B. Woodbridge, Architectural Historian Date: Fall 1990

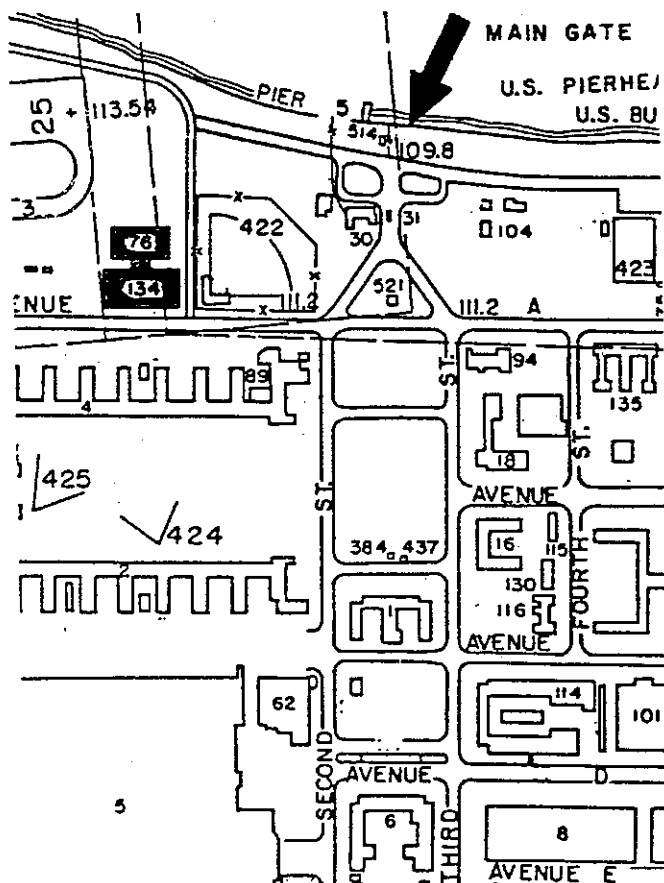
24. **Survey type:** visual inspection

25. **Survey name:** Section 110 (A)(2)

26. **Year form prepared:** 1990 By: Sally B. Woodbridge Organization: none

Address: 2273 Vine St., Berkeley, CA 94709

Phone: (415) 848-4356



HISTORIC RESOURCES INVENTORY IDENTIFICATION AND LOCATION

1. and 2. **Historic/Current name:** Building 77, Air Terminal

3. **Location:** Parking Apron #4, **NAS Alameda Map:** Q-27 City: Alameda Zip: 94501

County: Alameda Code: 001

4. **UTM Zone:** Oakland West CA

5. **Quad Map No.:** N3745-W12215/7.5 Parcel No.: none

DESCRIPTION

6. **Property category:** District

Number of resources documented: 85

7. **Existing condition:** a 4-story, concrete building, 64 ft. long, 49 ft. wide, and 33 ft. high, with a flat, parapeted roof and an dumb-bell plan. The S elevation has rounded corners framing a central, recessed entrance with 5 glass and metal doors reached by a flight of seven steps with metal railings. Typical windows are metal-framed with multiple-light hopper sash. Metal fire escape stairways with railings give access to the upper floors and to a roof deck above the third floor on the E elevation. The building is unaltered and in good condition.

8. **Planning agency:** WESTNAVENGCOM


9. **Owner:** US Government

10. **Type of ownership:** public

11. **Present use:** military base

12. **Zoning:** none

13. **Threats:** none



HISTORICAL INFORMATION

14. **Construction date:** 1942 Original location: same
 15. **Alterations:** none
 16. **Architect:** U.S. Navy Bureau of Yards and Docks Builder: N/A
 17. **Historic attributes:** military - 34

SIGNIFICANCE AND EVALUATION

18. **Theme:** The development of U.S. Navy bases in the S.F. Bay Area for World War II. Area: NAS Alameda Period: 1938-1945 Property type: District
 Context formally developed: yes

19. **Context:** Building 77, the Air Terminal, contributes to the NAS Alameda Historic

District under Criterion A because it was constructed in 1942 as part of the central core of base facilities and has continued to serve its original function. Under Criterion C, the terminal was designed in the simplified Modern style that characterizes the permanent buildings on the base and is unaltered and in good condition.

20. **Sources:** NAS Alameda records

21. **Applicable National Register criteria:** A and C.

22. **Other recognition:** none

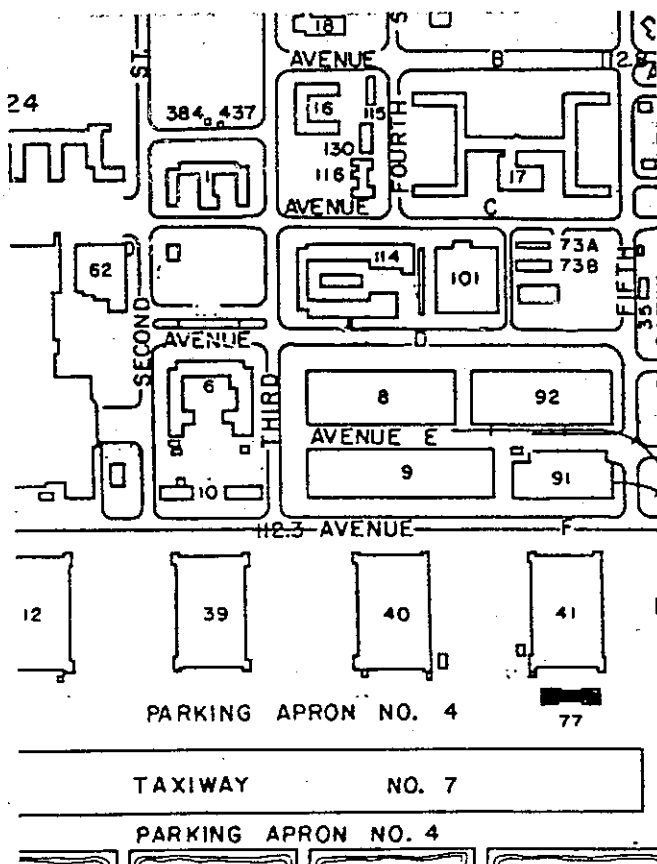
23. **Evaluator:** Sally B. Woodbridge, Architectural Historian Date: Fall 1990

24. **Survey type:** visual inspection


25. **Survey name:** Section 110 (A)(2)

26. **Year form prepared:** 1990 By: Sally B. Woodbridge Organization: none

Address: 2273 Vine St., Berkeley, CA 94709 Phone: (415) 848-4356



NAS ALAMEDA Building 77



HISTORIC RESOURCES INVENTORY IDENTIFICATION AND LOCATION

1. & 2. **Historic/Current name:** Building 78, multi-use

3. **Street:** AVE. D, NAS Alameda Map: N-28 City: Alameda Zip: 94501

County: Alameda Code: 001

4. **UTM Zone:** Oakland West CA

5. **Quad Map No.:** N3745-W12215/7.5 Parcel No.: none

DESCRIPTION

6. **Property category:** District Number of resources documented: 85

7. **Existing condition:** a two-story wood-framed building with weatherboard siding on a slightly raised base with a gable-roof with two dormers and a H plan. Several wooden entrance doors are located on the lower and upper floors and are reached by flights of metal steps. Typical are 12-light, double-hung wood sash in wood frames; louvered attic vents are set in the gable-ends.

8. **Planning agency:** WESTNAVFACENGCOM


9. **Owner:** US Government

10. **Type of ownership:** public


11. **Present use:** military base

12. **Zoning:** none

13. **Threats:** none



NAS ALAMEDA Building 78



HISTORICAL INFORMATION

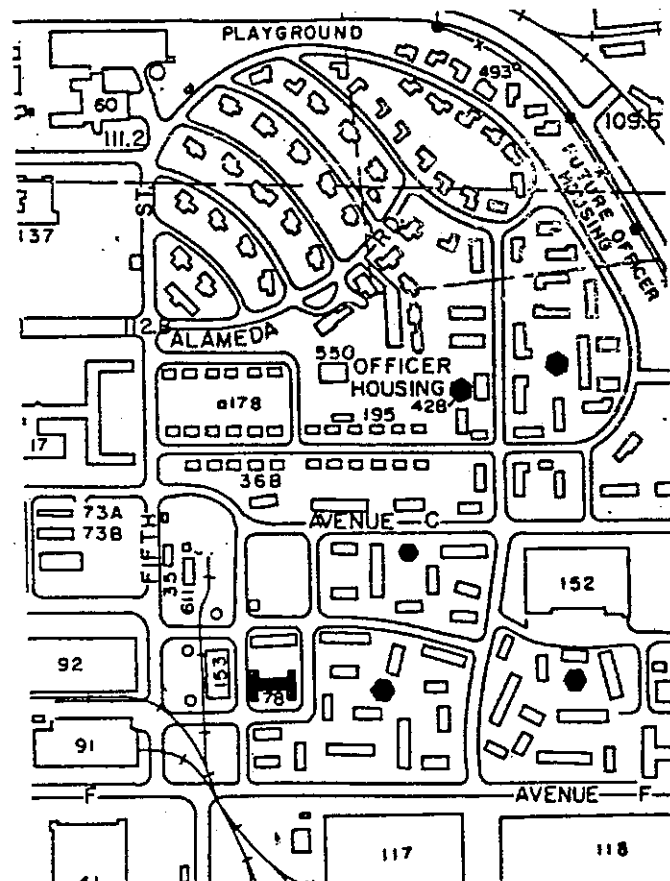
14. Construction date: 1942 Original location: yes
 15. Alterations: none visible
 16. Architect: U.S. Navy Bureau of Yards and Docks Builder: N/A
 17. Historic attributes: military property - 34

SIGNIFICANCE AND EVALUATION

18. Theme: The development of U.S. Navy Bases in the S.F. Bay Area for World War II. Area: NAS Alameda Period: 1938-1945 Property type: District
 Context formally developed: yes

19. Context: Building 78 was constructed as a semi-permanent class building in 1942 and thus falls within the significant time period for the NAS Alameda Historic District. Architecturally, the building is undistinguished and not representative of any particular building type on the base. Moreover, it is located in a much altered area which no longer conveys an impression of the base as it was in the period of significance. For these reasons, Building 78 does not contribute to the historic district.

20. Sources: NAS Alameda records
 21. Applicable National Register criteria: A and C
 22. Other recognition: none
 23. Evaluator: Sally B. Woodbridge, Architectural Historian Date: Fall 1990
 24. Survey type: visual inspection
 25. Survey name: Section 110 (A) (2)
 26. Year form prepared: 1990 By: Sally B. Woodbridge Organization: none
 Address: 2273 Vine St., Berkeley, CA 94709 Phone: (415) 848-4356



**HISTORIC RESOURCES INVENTORY
IDENTIFICATION AND LOCATION**

1. & 2. **Historic/Current name:** Building 90, Employment Office
3. **Location:** NAS Alameda Map: Q-31 Ctiy: Alameda Zip: 94501
4. **UTM Zone:** Oakland West CA
5. **Quad Map No.:** N3745-W12215/7.5 Parcel No.: none

DESCRIPTION

6. **Property category:** District Number of documented resources: 85
7. **Existing condition:** a one-story, rectangular, wooden building, 132 ft. long, 34 ft. wide, and 19 ft. high; with a gable roof. Entrance doors are wooden and sheltered by pent-roofs on knee braces. Typical windows are double-hung wood sash with 4-over-4 lights. The condition of the building is good.

8. **Planning agency:** WESTNAVFACENGCOM
9. **Owner:** US Government
10. **Type of ownership:** public
11. **Present use:** military base
12. **Zoning:** none
13. **Threats:** none



HISTORICAL INFORMATION

14. **Construction date:** 1938 Original location: same
 15. **Alterations:** none
 16. **Architect:** U.S. Navy Bureau of Yards and Docks Builder: N/A
 17. **Historic attributes:** military property - 34

SIGNIFICANCE AND EVALUATION

18. **Theme:** The development of U.S. Navy bases in the S.F. Bay Area for World War II.

19. **Context:** Although Building 90, constructed in the pre-war year of 1938, is one of the earliest buildings on the base, it is located in an area that has changed a great deal and no longer conveys the image of the naval air station during the period of significance. Constructed as a semi-permanent, wooden building, Building 90 is not representative of a particular type of building on the base but is more of a generic, utilitarian building found also in non-military settings. For these reasons, the building fails to meet Criteria A and C and does not contribute to the NAS Alameda Historic District.

20. **Sources:** NAS Alameda records

21. **Applicable National Register criteria:** A and C

22. **Other recognition:** none

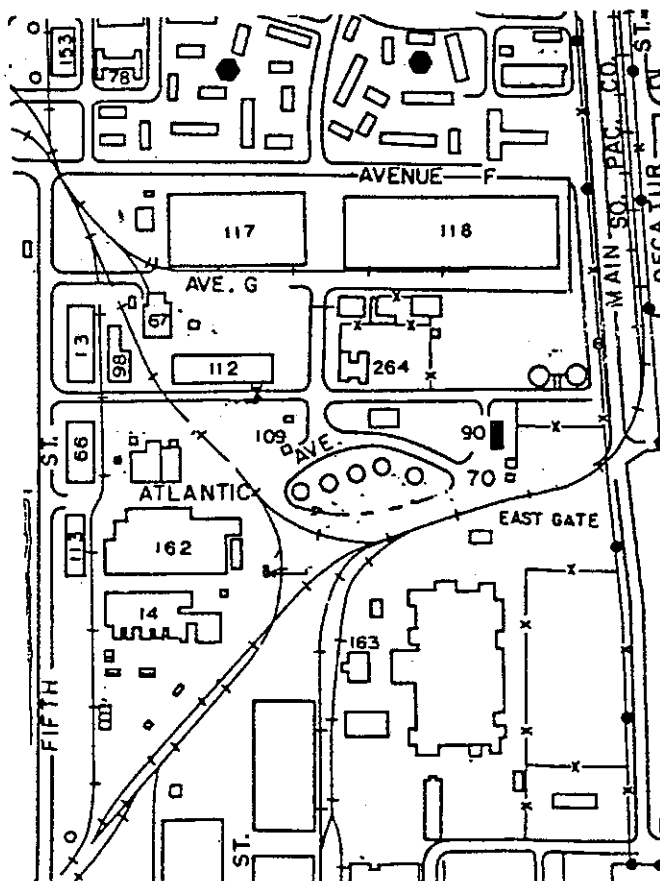
23. **Evaluator:** Sally B. Woodbridge, Architectural Historian Date: Fall 1990

24. **Survey type:** visual inspection

25. **Survey name:** Section 110 (A)(2)

26. **Year form prepared:** 1990 By: Sally B. Woodbridge Organization: none

Address: 2273 Vine St., Berkeley, CA 94709 Phone: (415) 848-4356




**HISTORIC RESOURCES INVENTORY
IDENTIFICATION AND LOCATION**

1. & 2. **Historic/Current name:** Building 91, Shipping storehouse.
3. **Street:** Ave. F & Fifth St. **NAS Alameda Map:** O-27 **City:** Alameda **zip:** 94501
County: Alameda **Code:** 001
4. **UTM Zone:** Oakland West CA
5. **Quad Map No.:** N3745-W12215/7.5 **Parcel No.:** none

DESCRIPTION

6. **PROPERTY CATEGORY:** District **Number of resources documented:** 85
7. **Existing condition:** a one-story, wood-frame building with weatherboard siding and a rectangular plan, 341 ft. long, 162 ft. wide, and 36 ft. high. The central part of the building is raised above the wings and fenestrated to light the interior. The roofs have a very slight pitch and some monitors. The facade has a very large central opening with double sliding doors. Paired metal-frame windows with 16-light hopper sash are set in the flanking wings and are used, like the doors, in the other parts of the building. A shed-roofed section was added to the north side of the building in 1944; a fenced yard occupies the space between Building 91 and 92, to the north.

8. **Planning agency:** WESTNAVFACENGCOM
9. **Owner:** US Government
10. **Type of ownership:** public
11. **Present use:** military base
12. **Zoning:** none
13. **Threats:** none



HISTORICAL INFORMATION

14. **Construction date:** 1942 Original location: same
 15. **Alterations:** shed-roofed addition to N side in 1944
 16. **Architect:** U.S. Navy Bureau of Yards and Docks Builder: N/A
 17. **Historic attributes:** military property - 34

SIGNIFICANCE AND EVALUATION

18. **Theme:** The development of U.S. Navy bases in the S.F. Bay Area for World War II. Area: NAS Alameda Period: 1938-1945 Property type: District
 Context formally developed: yes

19. **Context:** Building 91 contributes to the NAS Alameda Historic District under Criterion A because it was constructed in 1942 as part of the central core of buildings on the base. Under Criterion C, the building is representative of the type of semi-permanent wood structure that is common on the base. An addition to the N side dates from 1944, within the period of significance; the building is otherwise unaltered and in good condition. It is associated with Building 92 to the north.

20. **Sources:** NAS Alameda records

21. **Applicable National Register criteria:** A and C

22. **Other recognition:** none

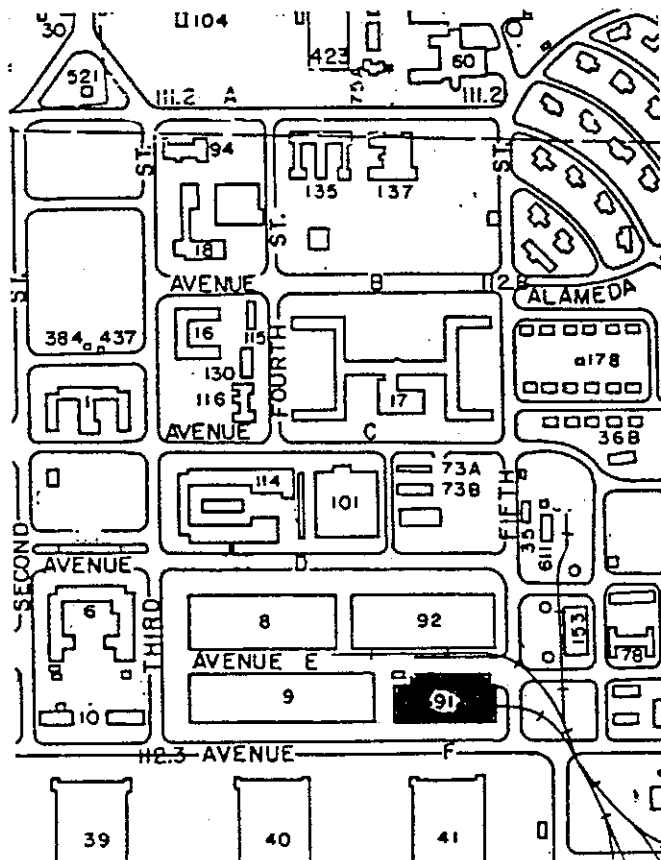
23. **Evaluator:** Sally B. Woodbridge, Architectural Historian Date: Fall 1990

24. **Survey type:** visual inspection

25. **Survey name:** Section 110 (A) (2)

26. **Year form prepared:** 1990 By: Sally B. Woodbridge Organization: none

Address: 2273 Vine St., Berkeley, CA 94709 Phone: (415) 848-4356



**HISTORIC RESOURCES INVENTORY
IDENTIFICATION AND LOCATION**

1. & 2. **Historic/Current name:** Building 92, Packing/Shipping facility
3. **Street:** Ave. D & Fifth St., **NAS Alameda Map:** N-26 **City:** Alameda **Zip:** 94501
 County: Alameda **code:** 001
4. **UTM Zone:** Oakland West CA
5. **Quad Map No.:** N3745-W11215/7.5 **Parcel No.:** none

DESCRIPTION

6. **Property category:** District **Number of resources documented:** 85
7. **Existing condition:** a one-story, wood-frame building with weatherboard siding and a rectangular plan 480 ft. long by 181 ft. wide by 34 ft. high. The roof has a very slight double pitch and monitors. The central section is raised above the lower wings and is fenestrated to light the interior. The symmetrical facade has high double doors in the center, above which are grouped 4 metal-framed windows with 16-light hopper sash. These standard windows are paired for the rest of the building; the same doors are also used. A fenced storage yard occupies the space between this building and Building 91 to the south.
8. **Planning agency:** WESTNAVFACENGCOM
9. **Owner:** US Government
10. **Type of ownership:** public
11. **Present use:** military base
12. **Zoning:** none
13. **Threats:** none



HISTORICAL INFORMATION

14. **CONSTRUCTION DATE:** 1942. **ORIGINAL LOCATION:** same
 15. **Alterations:** none
 16. **Architect:** U.S. Navy Bureau of Yards and Docks **Builder:** N/A
 17. **Historic attributes:** military property - 34

SIGNIFICANCE AND EVALUATION

18. **Theme:** The development of U.S. Navy bases in the S.F. Bay Area for World War II. **Area:** NAS Alameda **Period:** 1938-1945 **Property type:** District
Context formally developed: yes

19. **Context:** Building 92 contributes to the NAS Alameda Historic District under Criterion A because it was constructed in 1942 as part of the central core of buildings on the base. Under Criterion C, the building is representative of the type of semi-permanent, wood-frame construction that is common on the base and is unaltered and in good condition.

20. **Sources:** NAS Alameda records

21. **Applicable National Register criteria:** A and C

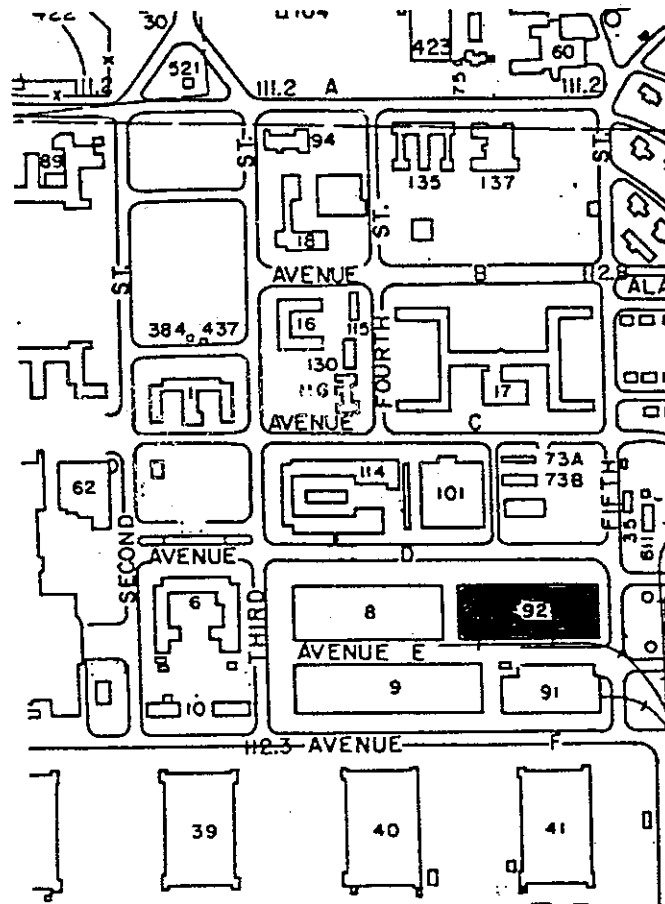
22. **Other recognition:** none

23. **Evaluator:** Sally B. Woodbridge, Architectural Historian **Date:** Fall 1990

24. **Survey type:** visual inspection

25. **Survey name:** Section 110 (A)(2)

26. **Year form prepared:** 1990 **By:** Sally B. Woodbridge **Organization:** none
Address: 2273 Vine St., Berkeley, CA 94709 **Phone:** (415) 848-4356



**HISTORIC RESOURCES INVENTORY
IDENTIFICATION AND LOCATION**

1. & 2. **Historic/Current name:** Building 94, Chapel
3. **Street:** Ave. A & Third St., **NAS Alameda Map J-25** City: Alameda
Zip: 94501 County: Alameda Code: 001
4. **UTM Zone:** Oakland West, CA
5. **Quad Map No.:** N3745-W12215/7.5 Parcel: none

DESCRIPTION


6. **Property category:** District Number of resources documented: 85

7. **Existing condition:** a concrete building, 118 ft. long and 43 ft. wide, with an irregular T-plan composed of several elements which culminate in a square tower at the E end with a hip-roof surmounted by a cross. The hip-roofed nave rises above a one-story ground floor with a separate hip-roof that skirts the nave on the W end and the tower on the E end. The main entrance with double wood doors is on the S side of the chapel. A covered walk extends along the middle section of the S side from the entrance. The tower, nave, and W wall are fenestrated with vertical rows of small rectangular windows, 3 to a side in the case of the tower, and set in groups of three across and seven down on the nave walls. Other typical windows are paired and metal-framed with 4-light hopper sash.

8. **Planning agency:** WESTNAVFACENGCOM
9. **Owner:** US Government
10. **Type of ownership:** public
11. **Present use:** military base
12. **Zoning:** none
13. **Threats:** none



NAS ALAMEDA Building 94



HISTORICAL INFORMATION

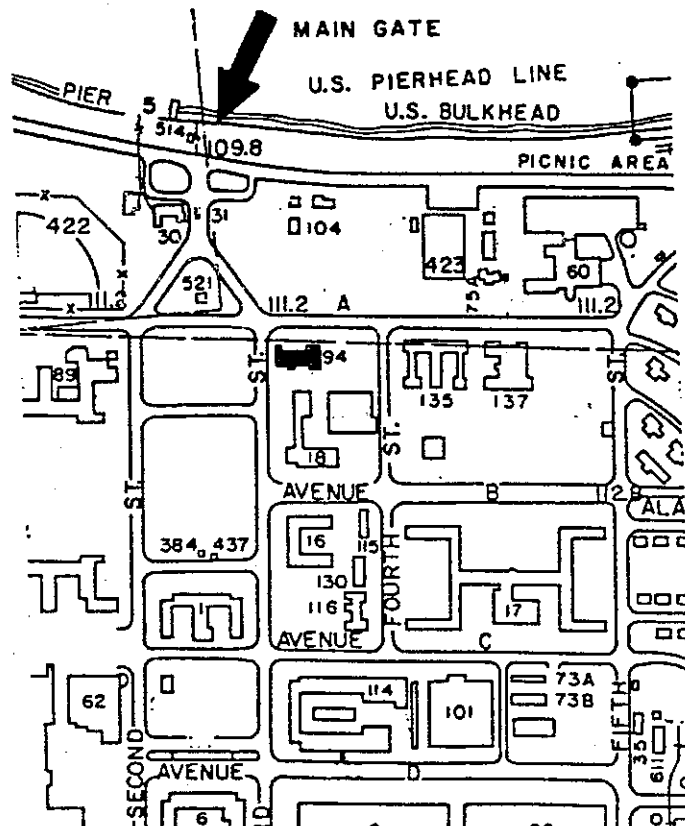
14. **Construction date:** 1943 Original location: yes
 15. **Alterations:** a one-story addition to the front before 1945
 16. **Architect:** U.S. Navy Bureau of Yards and Dock Builder: N/A
 17. **Historic attributes:** military property - 34

SIGNIFICANCE AND EVALUATION

18. **Theme:** The development of U.S. Navy bases in the S.F. Bay Area for World War II. Area: NAS Alameda. Period: 1938-1945 Property type: District
 Context formally developed: yes

19. **Context:** The Chapel, Building 94, contributes to the NAS Alameda Historic District under Criterion A because it was built in 1943 as an addition to the early core of buildings on the base. Under Criterion C, the design reveals an intention to create a more traditional image for the chapel through the use of a hip-roof and hierarchical massing combined with a cubistic composition and other details such as the gridded windows. The chapel also retains a high degree of architectural integrity.

20. **Sources:** NAS Alameda records
 21. **Applicable National Register criteria:** A and C
 22. **Other recognition:** none
 23. **Evaluator:** Sally B. Woodbridge, Architectural Historian Date: Fall 1990
 24. **Survey type:** visual inspection
 25. **Survey name:** Section 110(A)(2)
 26. **Year form prepared:** 1990 By: Sally B. Woodbridge Organization: none
 Address: 2273 Vine St., Berkeley, CA 94709 Phone: (415) 848-4356



**HISTORIC RESOURCES INVENTORY
IDENTIFICATION AND LOCATION**

- 1. & 2. Historic/Current name:** Building 98, Barrel Shed, Flammable Storage
3. Location: NAS Alameda Map: Q-28 City: Alameda Zip: 94501
County: Alameda Code: 001
4. UTM Zone: Oakland West CA
5. Quad Map No.: N3745-W12215/7.5 Parcel No.: none

DESCRIPTION

- 6. Property category:** District Number of resources documented: 85

7. Existing condition: a one-story, wooden building, 180 ft. long, 47 ft. wide, and 18 ft. high, with a mono-pitched roof and a rectangular plan. The building has been enlarged on the N side. A variety of openings, including metal and glass doors for vehicles and wood doors for pedestrians are spaced around the building. Typical windows are paired and have wood frames with 4-light sash, but other types occur in the addition.

- 8. Planning agency:** WESTNAVFACENGCOM
9. Owner: US Government
10. Type of ownership: public
11. Present use: military base
12. Zoning: none
13. Threats: none



HISTORICAL INFORMATION

14. **Construction date:** 1942 Original location: same
 15. **Alterations:** Addition on the N side.
 16. **Architect:** U.S. Navy Bureau of Yards and Docks Builder: N/A
 17. **Historic attributes:** military property - 34

SIGNIFICANCE AND EVALUATION

18. **Theme:** The development of U.S. Navy bases in the S.F. Bay Area for World War II. Area: NAS Alameda Period: 1938-1945 Property type: District
 Context fully developed: yes

19. **Context:** Building 98 does not contribute to the NAS Alameda Historic District because it was altered after the period of significance and has lost integrity. It is located in a part of the base that no longer conveys the impression of the naval air station during the period of significance.

20. **Sources:** NAS Alameda records

21. **Applicable National Register criteria:** A and C

22. **Other recognition:** none

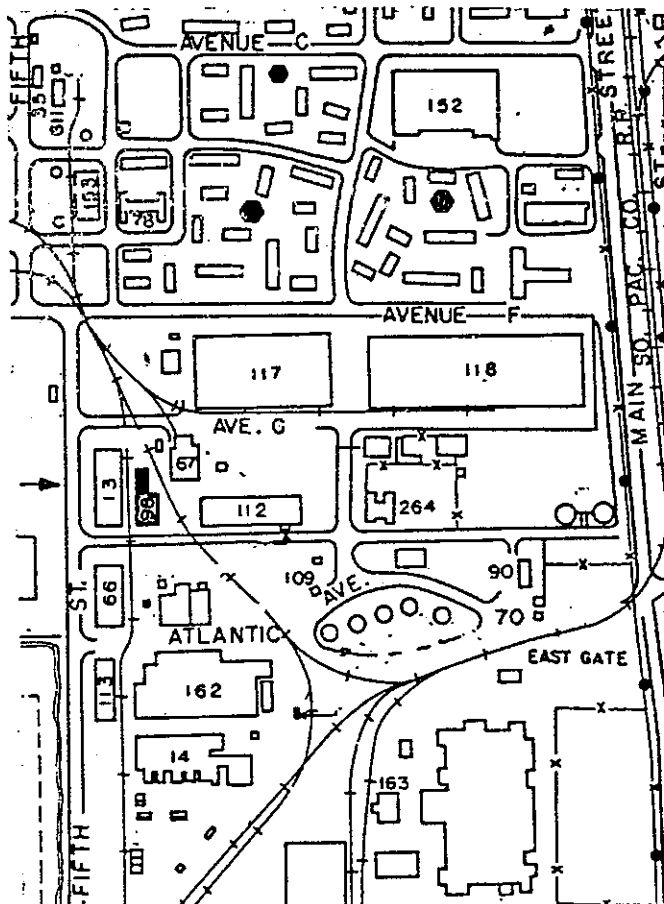
23. **Evaluator:** Sally B. Woodbridge, Architectural Historian Date: Fall 1990

24. **Survey type:** visual inspection

25. **Survey name:** Section 110 (A)(2)

26. **Year form prepared:** 1990 By: Sally B. Woodbridge Organization: none

Address: 2273 Vine St., Berkeley, CA 94709 Phone: (415) 848-4356



HISTORIC RESOURCES INVENTORY IDENTIFICATION AND LOCATION


1. & 2. **Historic/Current name:** Building 101, Training building.
3. **ADDRESS:** Ave. C, NAS Alameda MAP **CITY/COUNTY:** Alameda

DESCRIPTION

6. **PROPERTY CATEGORY:** District Number of resources documented: 85

7. **Existing condition:** a 3-story building with a metal frame clad in weatherboard siding, which has a bowed roof that rises above the wood parapets. The building is 225 ft. long, 211 ft. wide, and 44 ft. high. It has a variety of doors, some large enough for vehicles. Windows are metal-framed with multiple-light hopper sash grouped in threes on the top floor and in sixes on the ground floor where some of the openings have been boarded.

8. **Planning agency:** WESTNAVFACENGCOM
9. **Owner:** US Government
10. **Type of ownership:** public
11. **Present use:** military base
12. **Zoning:** none
13. **Threats:** none



HISTORICAL INFORMATION

14. **Construction date:** 1942 Original location: yes
 15. **Alterations:** minor ext. additions such as some openings altered in size or boarded

SIGNIFICANCE AND EVALUATION

18. **Theme:** The development of U.S. Navy bases in the S. F. Bay Area for World War II. Area: NAS Alameda. Period: 1938-1945 Property type: District
 Context fully developed: yes

19. **Context:** Building 101 contributes to the NAS Historic District under Criterion A because it was built in 1942 as part of the central core of buildings and has served as a training facility since that time. Under Criterion C, the building is representative of the utilitarian, semi-permanent class of buildings common on the base and has a high degree of integrity. It is located in a part of the base that retains a strong impression of the air station during the period of significance.

20. **Sources:** NAS Alameda records

21. **Applicable National Register criteria:** A and C

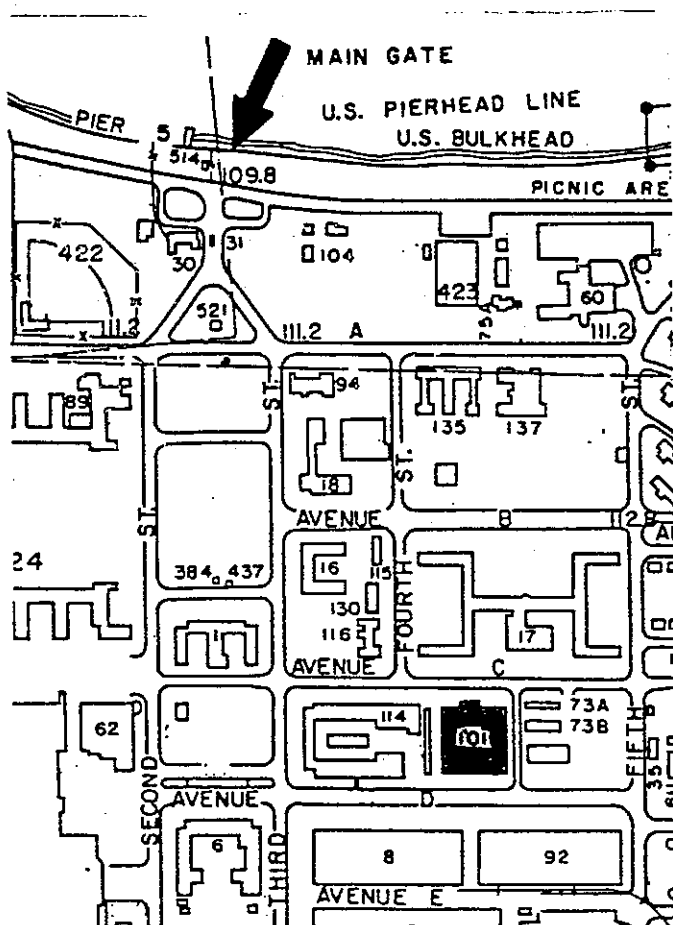
22. **Other recognition:** none

23. **Evaluator:** Sally B. Woodbridge, Architectural Historian Date: Fall 1990

24. **Survey type:** Visual inspection

25. **Survey name:** Section 110 (A)(2)

26. **Year form prepared:** 1990 By: Sally B. Woodbridge Organization: none
 Address: 337 Vine St., Berkeley, CA 94709 Phone: (415) 848-4356



HISTORIC RESOURCES INVENTORY IDENTIFICATION AND LOCATION

1. & 2. **Historic/Current name:** Ordnance Building 102

3. **Location:** NAS Alameda map M-20

City: Alameda Zip: 94501 County: Alameda Code: 001

4. **UTM zone:** Oakland West, CA, A B C D

5. **Quad map No.:** N3745-W122215 Parcel No.: none

DESCRIPTION

6. **Property category:** District Number of documented resources: 85

7. **Existing condition:** a one-story, wood-frame building clad in weather-board siding with a flat roof and a rectangular plan, 51 ft. long x 38 ft. wide x 12 ft. high. The entrance is recessed within a plain, rectangular entryway raised by five steps and centered in the facade. The wooden door has a single light in the upper part and is flanked by wood panels with three lights each. On either side are typical windows, which are paired double-hung wood sash in wood frames. The entrance walk in front of the building has two torpedo shells, painted with stars and stripes and topped with glass lamps, which carry an openwork metal sign between them with "NAS WEAPONS" in metal letters. A fence of metal posts with pointed tops supporting iron chains runs out to the sidewalk and ends with two shell casings.

8. **Planning agency:** WestNavFacEngCom


9. **Owner:** U.S. Government

10. **Type of ownership:** public

11. **Present use:** military base

12. **Zoning:** none

13. **Threats:** none



NAS ALAMEDA

Building 102



HISTORICAL INFORMATION

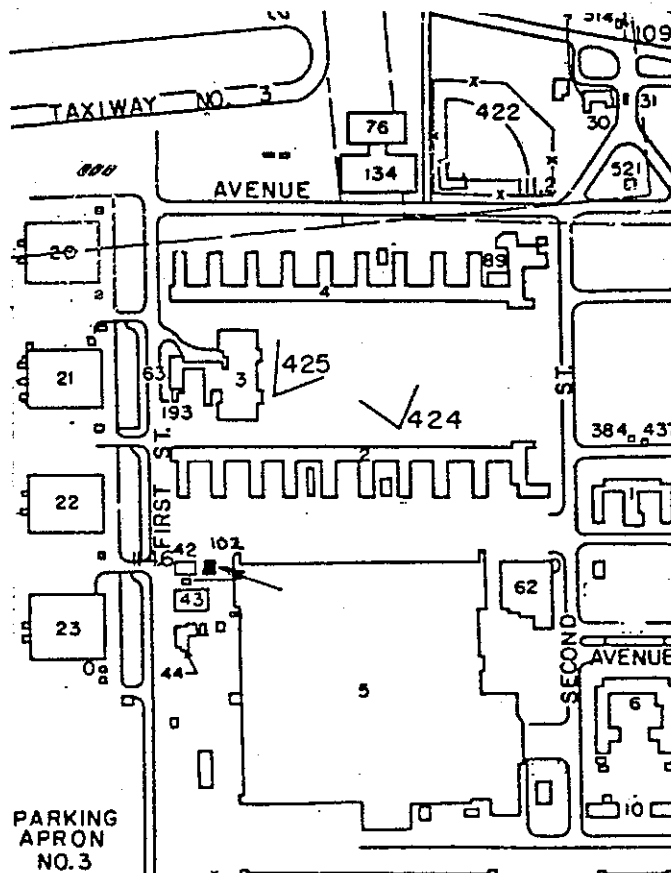
14. **Construction date:** 1943 Original location: same
 15. **Alterations:** none
 16. **Architect:** U.S. Navy Bureau of Yards and Docks Builder: N/A
 17. **Historic attributes:** Military property - 34.

SIGNIFICANCE AND EVALUATION

18. **Theme:** The development of U.S. Navy bases in the S.F. Bay Area for World War II. Area: NAS Alameda Period:1938-1945
 Property type: District Context formally developed: yes

19. **Context:** Building 102 contributes to the historic district of the NAS Alameda under Criterion A because it served as an ordnance building for the naval air station during the period of significance for the historic district from 1938 to 1945. This period encompasses the broad theme of the mobilization for and operations during World War II. Constructed as a semi-permanent structure, the building, which is unaltered, is representative of the type of straightforward wooden architecture that was typical of naval bases in the San Francisco Bay Area.

20. **Sources:** NAS Alameda records
 21. **Applicable National Register criteria:** A and C
 22. **Other recognition:** none
 23. **Evaluator:** Sally B. Woodbridge, Architectural Historian Date: Fall 1990
 24. **Survey type:** visual inspection
 25. **Survey name:** Section 110 (A) (2)
 26. **Year form prepared:** 1990, By: Sally B. Woodbridge, Organization: none, address: 2273 Vine St., Berkeley, CA 94709, (415) 848-4356




**HISTORIC RESOURCES INVENTORY
IDENTIFICATION AND LOCATION**

- 1.&2. **Historic/Current name:** Building 104, Golf Course Clubhouse
3. **Street:** Ave. A, NAS Alameda Map J-25 **City:** Alameda **Zip:** 94501
 County: Alameda **Code:** 001
4. **UTM Zone:** Oakland West CA
5. **Quad Map No.:** N3745-W12215/7.5 **Parcel No.:** none

DESCRIPTION

6. **Property category:** District **Number of resources documented:** 85
7. **Existing condition:** a one-story, rectangular building, 60 ft. by 30 ft. and 12 ft. high, clad in corrugated metal siding, with a low-pitched, gable roof. Doors and windows are wood.
8. **Planning agency:** WESTNAVFACENGCOM
9. **Owner:** US Government
10. **Type of ownership:** public
11. **Present use:** military base
12. **Zoning:** none
13. **Threats:** none



HISTORICAL INFORMATION

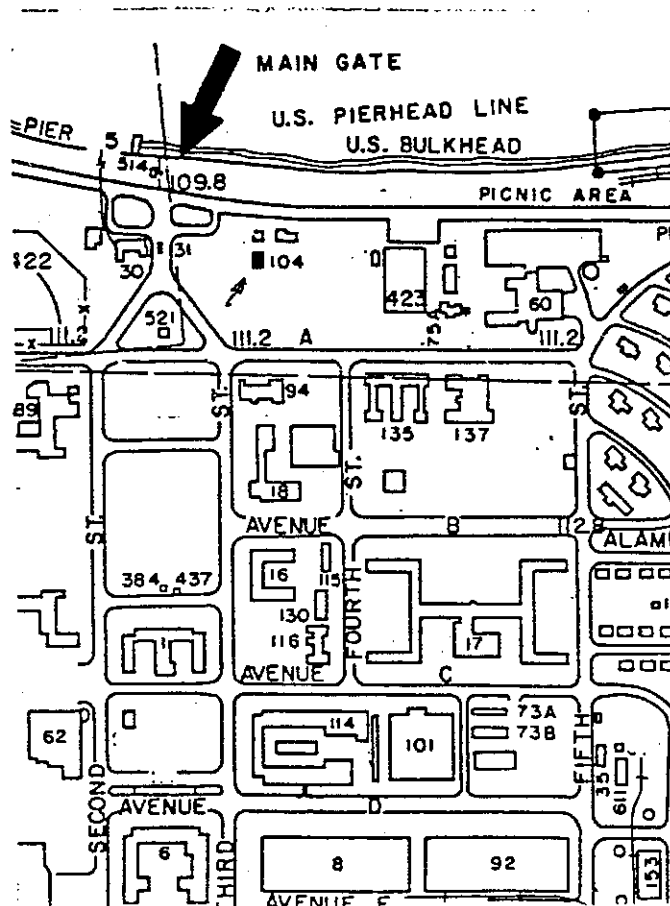
14. **Construction date:** 1942 Original location: same
 15. **Alterations:** minor exterior alterations to openings
 16. **Architect:** U.S. Navy Bureau of Yards and Docks Builder: N/A
 17. **Historic attributes:** military property - 34

SIGNIFICANCE AND EVALUATION

18. **Theme:** The development of U.S. Navy bases in the S.F. Bay Area for World War II. Area: NAS Alameda. Period: 1938-1945 Property type: District
 Context formally developed: yes

19. **Context:** Although Building 104 was constructed during the period of significance and is located in the central core area, it stands in an isolated location far back from Ave. A and contributes nothing to the streetscape of this major cross axis. Architecturally, this small building is utilitarian and lacking in architectural distinction even as a type. It is judged not to contribute to the NAS Alameda Historic District.

20. **Sources:** NAS Alameda records
 21. **Applicable National Register criteria:** A and C
 22. **Other recognition:** none
 23. **Evaluator:** Sally B. Woodbridge, Architectural Historian Date: Fall 1990
 24. **Survey type:** visual inspection
 25. **Survey name:** Section 110 (A)(2)
 26. **Year form prepared:** 1990 By: Sally B. Woodbridge Organization: none
 Address: 2273 Vine St., Berkeley, CA 94709 Phone: (415) 848-4356




**HISTORIC RESOURCES INVENTORY
IDENTIFICATION AND LOCATION**

1. & 2. **Historic/Current name:** Building 109, Gas Truck Headstand.
3. **Street:** Atlantic St., **NAS Alameda Map** Q-29 **City:** Alameda **Zip:** 94501
County: Alameda **Code:** 001
4. **UTM Zone:** Oakland West CA
5. **Quad Map No.:** N3745-W11215/7.5 **Parcel No.:** none

DESCRIPTION

6. **Property category:** District **Number of resources documented:** 85
7. **Existing condition:** a one-story, wood shed, 19 ft. by 11 ft., and 10 ft. high, with metal doors and a louvered vent.
8. **Planning agency:** WESTNAVFACENGCOM
9. **Owner:** US Government
10. **Type of Ownership:** public
11. **Present use:** military base
12. **Zoning:** none
13. **Threats:** none



HISTORICAL INFORMATION

14. **CONSTRUCTION DATE:** 1943. **ORIGINAL LOCATION:** same
 15. **ALTERATIONS:** none
 16. **Architect:** U.S. Navy Bureau of Yards and Docks **Builder:** N/A
 17. **Historic Attributes:** military property - 34

SIGNIFICANCE AND EVALUATION

18. **Theme:** The development of U.S. Navy bases in the S.F. Bay Area for World War II. **Area:** NAS Alameda **Period:** 1938-1945 **Property type:** District
Context formally developed: yes

19. **Context:** This small wooden shed, #109, is judged not to contribute to the NAS Alameda Historic District because it is both an undistinguished, utilitarian structure and because it stands isolated at the edge of an open space in an area that has changed over time and no longer clearly conveys the impression of the air station in the period of significance.

20. **Sources:** NAS Alameda records

21. **Applicable National Register criteria:** A and C

22. **Other recognition:** none

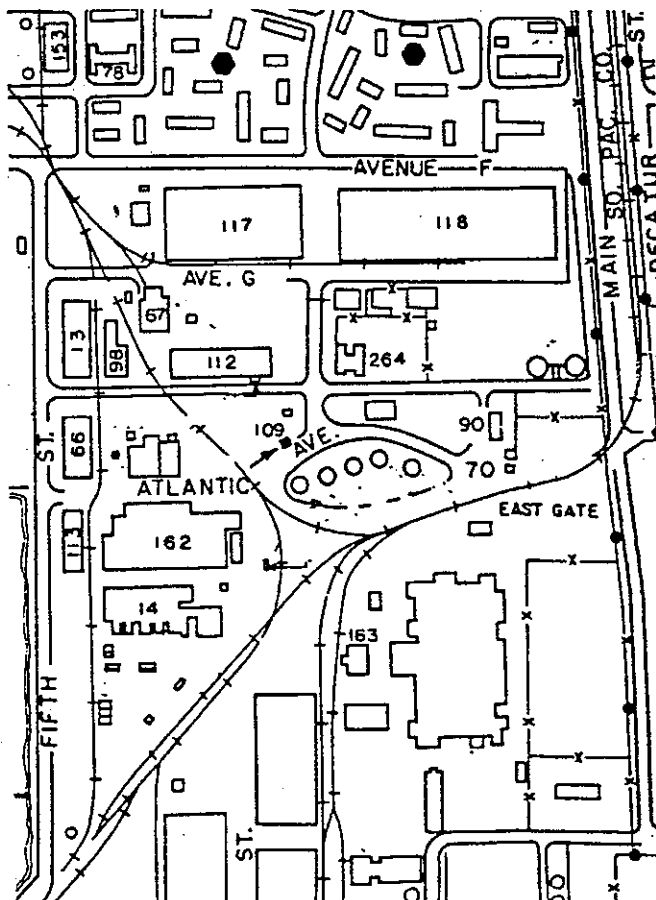
23. **Evaluator:** Sally B. Woodbridge, Architectural Historian **Date:** Fall 1990

24. **Survey type:** visual inspection

25. **Survey name:** Section 110 (A)(2)

26. **Year form prepared:** 1990 **By:** Sally B. Woodbridge **Organization:** none

Address: 2273 Vine St., Berkeley, CA 94709 **Phone:** (415) 848-4356



HISTORIC RESOURCES INVENTORY IDENTIFICATION AND LOCATION

- 1.& 2. **Historic/Current name:** Building 112, Packing/Storage
3. **Street:** Ave. G, NAS Alameda Map Q-29 **City:** Alameda **Zip:** 94501
 County: Alameda **Code:** 001
4. **UTM Zone:** Oakland West CA
5. **Quad Map No.:** N3745-W11215/7.5 **Parcel No.:** none

DESCRIPTION

6. **Property category:** District **Number of resources documented:** 85
7. **Existing condition:** a one-story, wooden building clad in weatherboard siding with a nearly flat gable roof and a rectangular plan, 462 ft. long and 200 ft. wide. Doors are typically double and slide on tracks; windows have double-hung wood sash with 6-over-6 lights in wood frames.
8. **Planning agency:** WESTNAVFACENGCOM
9. **Owner:** US Government
10. **Type of ownership:** public
11. **Present use:** military base
12. **Zoning:** none
13. **Threats:** none



NAS ALAMEDA Building 112



HISTORICAL INFORMATION

14. **Construction date:** 1944. Original location: yes
 15. **Alterations:** minor exterior alterations to openings
 16. **Architect:** U.S. Navy Bureau of Yards and Docks **Builder:** N/A
 17. **Historic attributes:** military property - 34

SIGNIFICANCE AND EVALUATION

18. **Theme:** The development of U.S. Navy bases in the S.F. Bay Area for World War II. **Area:** NAS Alameda **Period:** 1938-1945 **Property type:** District
Context formally developed: yes

19. **Context:** Although Building 112 was constructed in 1944 during the period of significance, it is located in an area that has changed and no longer conveys an impression of the early air station. Architecturally, the building is a utilitarian structure of the semi-permanent class and is not particularly representative of any type on the base; rather it is broadly related to large wooden industrial sheds that occur in a variety of settings. For these reasons, it does not meet Criteria A or C and thus does not contribute to the NAS Alameda Historic District.

20. **Sources:** NAS Alameda records

21. **Applicable National Register criteria:** A and C

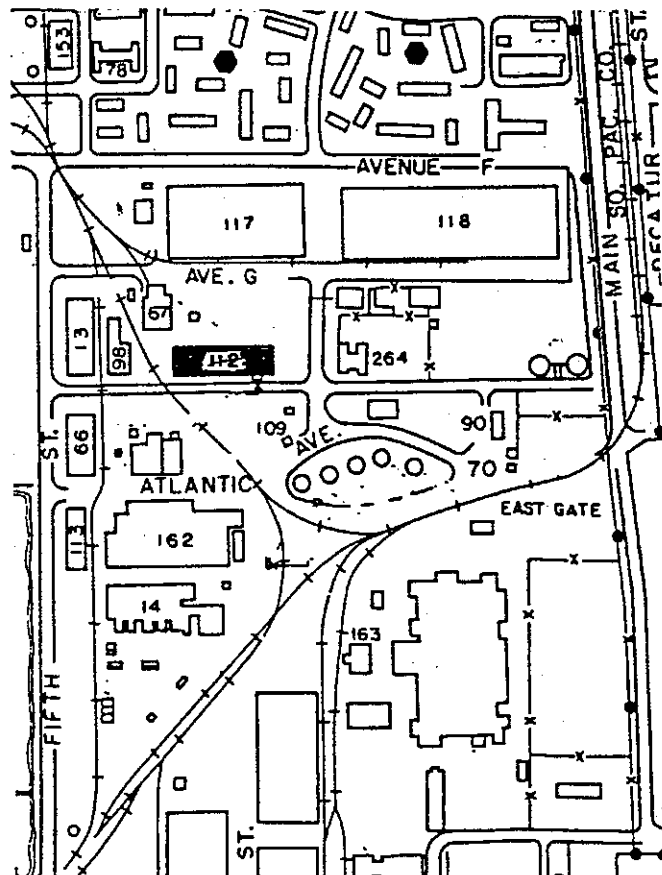
22. **Other recognition:** none

23. **Evaluator:** Sally B. Woodbridge, Architectural Historian **Date:** Fall 1990

24. **Survey type:** visual inspection

25. **Survey name:** Section 110 (A)(2)

26. **Year form prepared:** 1990 **By:** Sally B. Woodbridge **Organization:** none
Address: 2273 Vine St., Berkeley, CA 94709 **Phone:** (415) 848-4356



**HISTORIC RESOURCES INVENTORY
IDENTIFICATION AND LOCATION**


1. & 2. **Historic/Current name:** Building 113, Shipping and repair.
3. **Street:** Fifth St., **NAS Alameda Map R-28** **City:** Alameda **Zip:** 94501
4. **UTM Zone:** Oakland West CA
5. **Quad Map No.:** N3745-W11215/7.5 **Parcel No.:** none

DESCRIPTION

6. **Property category:** District **Number of resources documented:** 85
7. **Existing condition:** a one-story building with corrugated metal siding, a gable-roof and a rectangular plan, 201 ft. long by 61 ft. wide, and 16 ft. high. Metal doors that slide on a track set at the height of the roof eaves are on both ends. On either side of the doors are paired, metal-framed windows with multiple hopper sash; these windows are standard for the rest of the building along with smaller vents set under the roof eaves.
8. **Planning agency:** WESTNAVFACENGCOM
9. **Owner:** US Government
10. **Type of ownership:** public
11. **Present use:** military base
12. **Zoning:** none
13. **Threats:** none



NAS ALAMEDA Buildings 113, 162 & 14



HISTORICAL INFORMATION

14. **Construction date:** 1943. Original location: yes
 15. **Alterations:** none visible
 16. **Architect:** U.S. Navy Bureau of Yards and Docks Builder: N/A
 17. **Historic attributes:** military property - 34

SIGNIFICANCE AND EVALUATION

18. **Theme:** The development of U.S. Navy bases in the S.F. Bay Area for World War II. Area: NAS Alameda Period: 1938-1945 Property type: District
 Context formally developed: yes

19. **Contest:** Although Building 113 qualifies for the NAS Alameda Historic District under Criterion A because of its construction date of 1943, it is judged to be non-contributing because it is a building of no distinction by itself or as a type and, furthermore, is located in an area of the base which has undergone considerable change and thus no longer conveys a clear impression of the air station during the period of significance.

20. **Sources:** NAS Alameda

21. **Applicable National Register criteria:** A and C

22. **Other recognition:** none

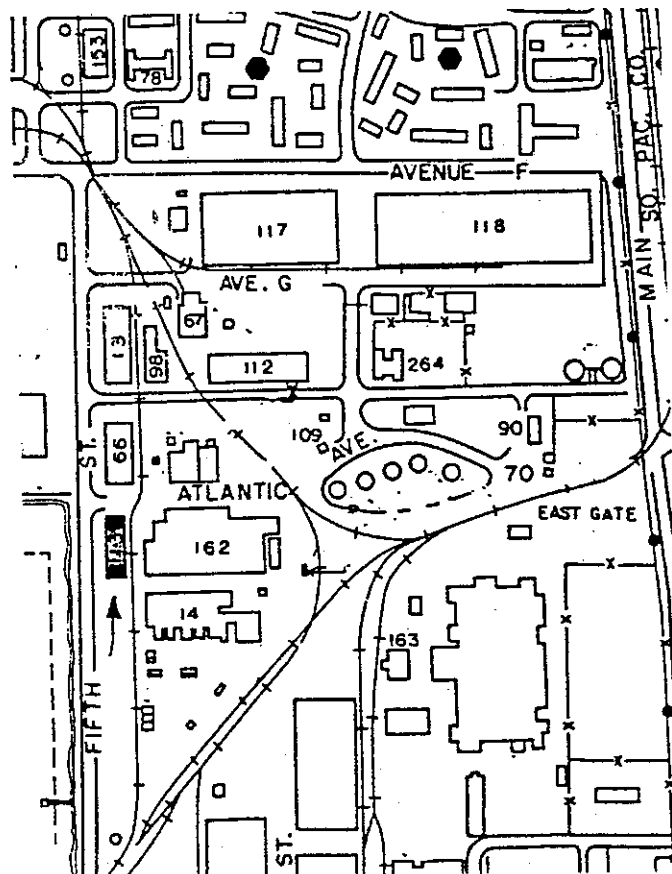
23. **Evaluator:** Sally B. Woodbridge, Architectural Historian Date: Fall 1990

24. **Survey type:** visual inspection

25. **Survey name:** Section 110 (A)(2)

26. **Year form prepared:** 1990 By: Sally B. Woodbridge Organization: none

Address: 2273 Vine St., Berkeley, CA 94709 Phone: (415) 848-4356



**HISTORIC RESOURCES INVENTORY
IDENTIFICATION AND LOCATION**

1. **Historic/Current name:** Building 114, Public Works/ Maintenance Shop
3. **Street:** Third St., NAS Alameda Map M-25 City. Alameda Zip: 94501
County: Alameda Code: 001
4. **UTM Zone:** Oakland West CA
5. **Quad Map No.:** N3745-W12215/7.5 Parcel No.: none

DESCRIPTION

6. **Property category:** District Number of resources documented: 85

7. **Existing condition:** a two-story, wood frame building clad in weatherboard siding with a flat, parapeted roof and a U-plan. There are a variety of openings on both levels, including wooden doors on both levels and metal doors for vehicles; typical windows are metal-framed with multi-light hopper sash. The exterior has had some alterations but integrity is still high.

8. **Planning agency:** WESTNAVFACENGCOM
9. **Owner:** US Government
10. **Type of ownership:** public
11. **Present use:** military base
12. **Zoning:** none
13. **Threats:** none



NAS ALAMEDA Building 114



HISTORICAL INFORMATION

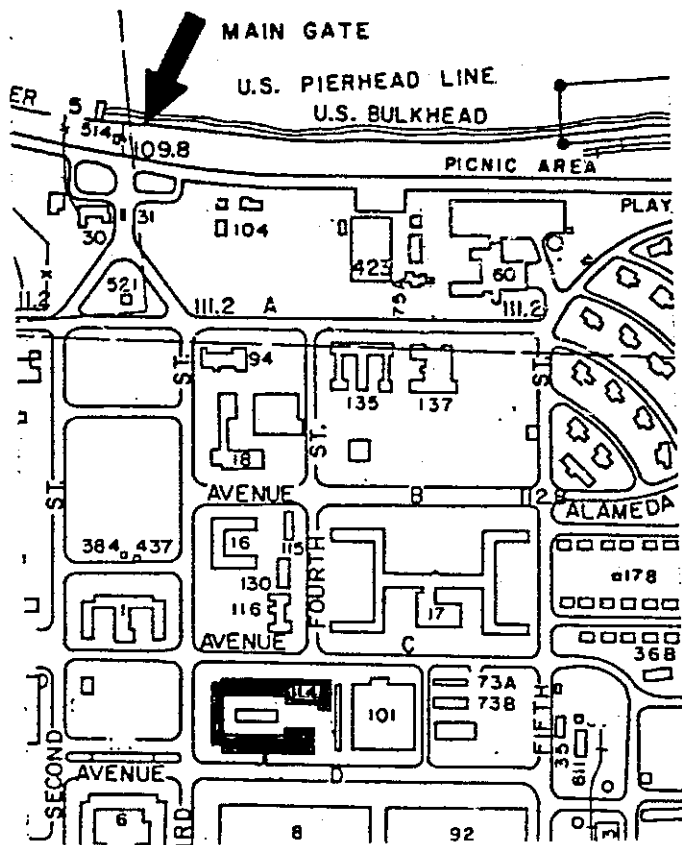
- 14. **Construction date:** 1944 Original location; yes
- 15. **Alterations:** minor exterior alterations to openings
- 16. **Architect:** U.S. Navy Bureau of Yards and Docks Builder: N/A
- 17. **Historic Attributes:** military property - 34

SIGNIFICANCE AND EVALUATION

19. **Theme:** The development of U.S. Navy bases in the S.F. Bay area for World War II. Area: NAS Alameda Period: 1938-1945 Property type: District
Context formally developed: yes

19. **Context:** Building 114 contributes to the NAS Alameda Historic District because it was built in 1944 as part of the central core of buildings and has served as the Public Works facility since that time. Under Criterion C, the building is representative of the utilitarian, semi-permanent class of buildings that is common on the base and, despite some exterior alterations, retains a high degree of integrity. The building is also located in an area that retains a strong impression of the naval air station during the period of significance.

- 20. **Sources:** NAS Alameda records
 - 21. **Applicable National Register criteria:** A and C
 - 22. **Other recognition:** none
 - 23. **Evaluator:** Sally B. Woodbridge, Architectural Historian Date: 1990
 - 24. **Survey type:** visual inspection
 - 25. **Survey name:** 110 (A)(2)
 - 26. **Year form prepared:** 1990 By: Sally B. Woodbridge Organization: none
- Address: 2273 Vine St., Berkeley, CA 94709 Phone: (415) 848-4356




**HISTORIC RESOURCES INVENTORY
IDENTIFICATION AND LOCATION**


1. & 2. **Historic/current name:** Building 115, Ambulance Garage
 3. **Street:** Fourth St. NAS Alameda Map L-24 City: Alameda Zip: 94501
 County: Alameda Code: 001
 4. **UTM Zone:** Oakland West CA
 5. **Quad Map No.:** N3745-W112215/7.5 Parcel No.: none

DESCRIPTION

6. **Property category:** District Number of resources documented: 85
 7. **Existing condition:** a one-story wooden building with a parapeted, flat roof and a rectangular plan, 50 ft. by 92 ft. and 30 ft. high. The east side of the building has seven wooden garage doors with five square lights and a wooden entrance door; the west side has five small wood-framed windows with single hopper sash and three wooden entrance doors sheltered by a pent roof. The building appears unaltered and in good condition.
 8. **Planning agency:** WESTNAVFACENGCOM
 9. **Owner:** US Government
 10. **Type of ownership:** public
 11. **Present use:** military base
 12. **Zoning:** none
 13. **Threats:** none



NAS ALAMEDA Building 115



HISTORICAL INFORMATION

14. Construction date: 1943 Original location: yes
 15. Alterations: none
 16. Architect: U.S. Navy Bureau of Yards and Docks Builder: N/A
 17. Historic attributes: military property - 34

SIGNIFICANCE AND EVALUATION

18. Theme: The development of U.S. Navy bases in the S.F. Bay Area for World War II. Area: NAS Alameda Period: 1938-1945 Property type: District. Context formally developed: yes

19. Context: Building 115 contributes to the NAS Alameda Historic District under Criterion A because it was built during the period of significance in the central core of the air station and is associated with the adjacent Medical Clinic, Building 16. Under Criterion C it is representative of the utilitarian type of wooden construction common on the base.

20. Sources: NAS Alameda records

21. Applicable National Register criteria: A and C

22. Other recognition: none

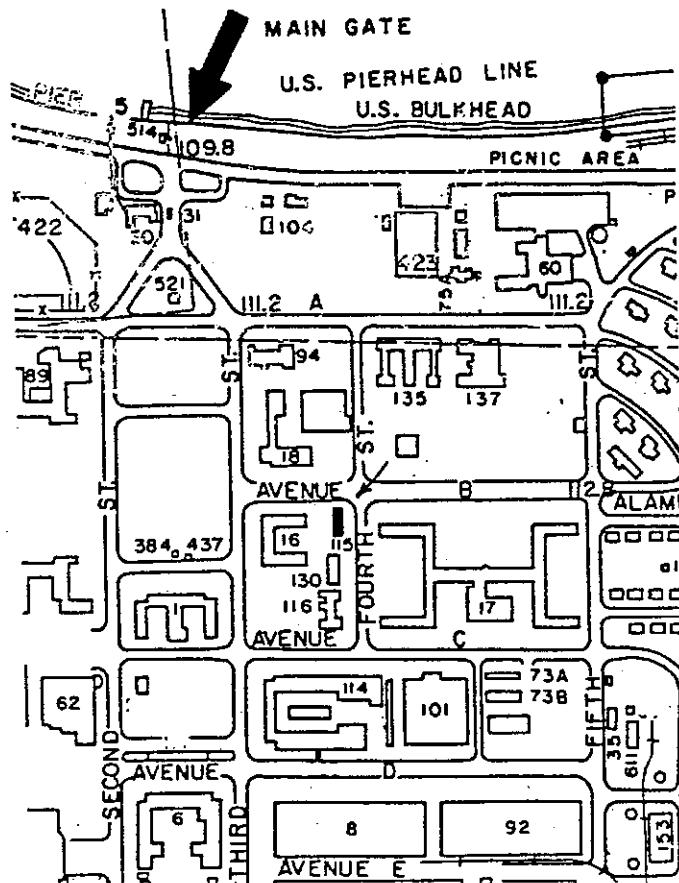
23. Evaluator: Sally B. Woodbridge, Architectural Historian Date: Fall 1990

24. Survey type: visual inspection

25. Survey name: Section 110 (A)(2)

26. Year form prepared: 1990 By: Sally B. Woodbridge Organization: none

Address: 227 Vine St., Berkeley, CA 94709 Phone: (415) 848-4356



**HISTORIC RESOURCES INVENTORY
IDENTIFICATION AND LOCATION**

1. Historic/Current name: Building 116, Rehabilitation Center

3. Street: Fourth St. & Ave. C, **NAS Alameda Map L-25** City: Alameda Zip: 94501

County: Alameda Code: 001

4. UTM Zone: Oakland West CA

5. Quad Map No.: N3745-W12215/7.5 Parcel No.: none

DESCRIPTION

6. Property category: District

Number of resources documented: 85

7. Existing condition: a one-story, wood-frame building, 234 ft. long, clad in weatherboard siding with a flat, parapeted roof and an irregular, key-shaped plan. The building has wooden entrance doors; typical windows are wood-frame with 4-light, hopper sash.

8. Planning agency: WESTNACFACENGCOM

9. Owner: US Government

10. Type of ownership: public

11. Zoning: none

12. Threats: none



HISTORICAL INFORMATION**14. Construction date:** 1943

Original location: same

15. Alterations: none**SIGNIFICANCE AND EVALUATION**

18. Theme: The development of U.S. Navy bases in the S.F. Bay Area for World War II. Area: NAS Alameda Period: 1938-1945 Property type: District
Context formally developed: yes

19. Context: Building 116, the Rehabilitation Center, contributes to the NAS Alameda

Historic District under Criterion A because it was built in 1943 as part of the central core of buildings on the base and continues to serve its original function. Under Criterion C, the building is typical of the utilitarian, semi-permanent class of structures common on the base and is unaltered. It is located in an area that still conveys a strong impression of the air station during the period of significance.

20. Sources: NAS Alameda records

21. Applicable National Register criteria: A and C

22. Other recognition: none

23. Evaluator: Sally B. Woodbridge, Architectural Historian Date: Fall 1990

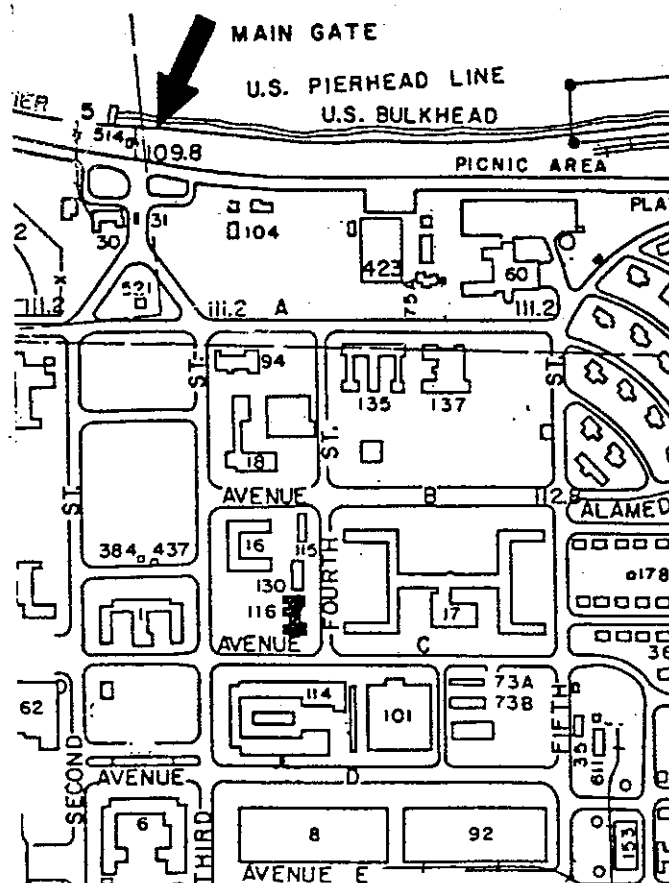
24. Survey type: visual inspection

25. Survey name: Section 110 (A)(2)

26. Year form prepared: 1990 By: Sally B. Woodbridge Organization: none

Address: 2273 Vine St., Berkeley, CA 94709

Phone: (415) 848-4356



**HISTORIC RESOURCES INVENTORY
IDENTIFICATION AND LOCATION**


1. & 2. **Historic/Current name:** Building 117, storehouse.
3. **Street:** Between Ave. F and Ave. G, **NAS Alameda Map** City: Alameda
Zip: 94501 County: Alameda Code: 001
4. **UTM Zone:** Oakland West CA
5. **Quad Map No.:** N3745-W11215/7.5 Parcel No.: none

DESCRIPTION

6. **Property category:** District Number of resources documented: 85

7. **Existing condition:** a one-story, rectangular building, 462 ft. long, 200 ft. wide, and 34 ft. high, with a low-pitched gable roof and corrugated metal siding. Large, metal sliding doors are set in the ends; a variety of openings occur randomly in other parts of the building, but most of the wall-area is blank.

8. **Planning agency:** WESTNAVFACENGCOM
9. **Owner:** US Government
10. **Type of ownership:** public
11. **Present use:** military base
12. **Zoning:** none
13. **Threats:** none



HISTORICAL INFORMATION

14. **Construction date:** 1943 **Original location:** yes
 15. **Alterations:** no major alterations, but the building was damaged during the Oct. 1989 earthquake.
 16. **Architect:** U.S. Navy Bureau of Yards and Docks **Builder:** N/A
 17. **Historic attributes:** military property - 34

SIGNIFICANCE

18. **Theme:** The development of U.S. Navy bases in the S.F. Bay Area for World War II. **Area:** NAS Alameda **Period:** 1938-1945 **Property type:** District
Context formally developed: yes

19. **Context:** Building 117 is judged not to contribute to the NAS Alameda Historic District despite its date of 1943, both because it sustained damage during the 1989 earthquake and because it is a undistinguished example of a common building type located in an area that has been much altered and no longer conveys a clear impression of the base during the period of significance.

20. **Sources:** NAS Alameda records

21. **Applicable National Register criteria:** A and C

22. **Other recognition:** none

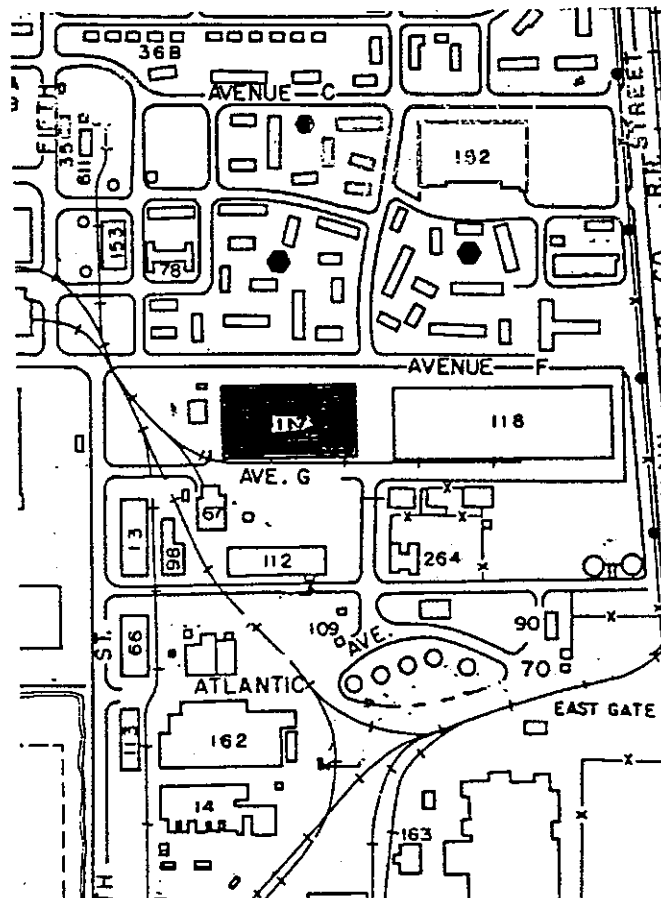
23. **Evaluator:** Sally B. Woodbridge, Architectural Historian **Date:** Fall 1990

24. **Survey type:** visual inspection

25. **Survey name:** Section 110 (A)(2)

26. **Year form prepared:** 1990 **By:** Sally B. Woodbridge **Organization:** none

Address: 2273 Vine St., Berkeley, CA 94709 **Phone:** (415) 848-4356



**HISTORIC RESOURCES INVENTORY
IDENTIFICATION AND LOCATION**

1. & 2. **Historic/Current name:** Building 118, Exchange and storehouse.

3. **Street:** Between Aves. F & G, **NAS Alameda Map O-31** City:
Alameda

Zip: 94501 County: Alameda Code: 001

4. **UTM Zone:** Oakland West CA

5. **Quad Map No.:** N3745-W12215/7.5 Parcel No.: none

DESCRIPTION

6. **Property category:** District Number of resources documented: 85

7. **Existing condition:** a one story, rectangular-plan building, 742 ft. long by 200 ft. wide, and 34 ft. high., with a gable-roof and corrugated metal siding. Covered walkways with wood posts wrap around the SE and NE corners of the building. A variety of openings occur at random around the building envelope.

8. **Planning agency:** WESTNAVFACENGCOM

9. **Owner:** US Government

10. **Type of ownership:** public

11. **Present use:** military base

12. **Zoning:** none

13. **Threats:** none



HISTORICAL INFORMATION

14. **Construction date:** 1944. Original location: yes
 15. **Alterations:** Many exterior alterations to openings and additions of covered walkways; earthquake damage from Oct. 1989.
 16. **Architect:** U.S. Navy Bureau of Yards and Docks Builder: N/A
 17. **Historic attributes:** military property - 34

SIGNIFICANCE AND EVALUATION

18. **Theme:** The development of U.S. Navy base in the S.F. Bay Area for World War II. Area: NAS Alameda Period: 1938-1945 Property type: District
 Context formally developed: yes

19. **Context:** Building 118 is judged not to contribute to the NAS Alameda Historic

District despite its date of 1944, because it is an undistinguished example of a common building type that has been much altered over time. Furthermore, the building is located in a much changed area that no longer conveys a clear impression of the base in the period of significance.

20. **Sources:** NAS Alameda records

21. **Applicable National Register criteria:** A and C

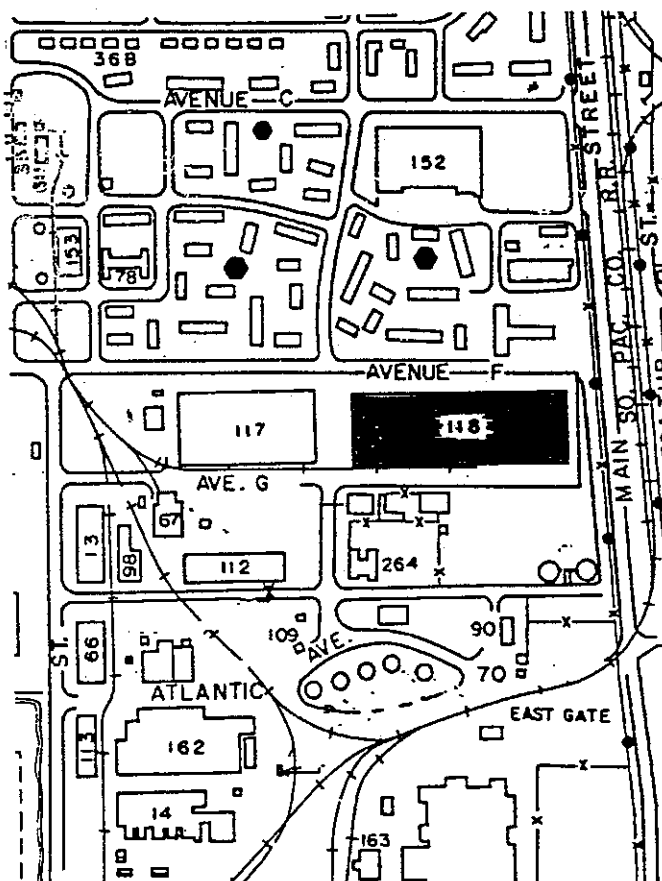
22. **Other recognition:** none

23. **Evaluator:** Sally B. Woodbridge, Architectural Historian Date: Fall 1990

24. **Survey type:** visual inspection

25. **Survey name:** Section 110 (A)(2)

26. **Year form prepared:** 1990 By: Sally B. Woodbridge Organization: none
 Address: 2273 Vine St., Berkeley, CA 94709 Phone: (415) 848-4356



**HISTORIC RESOURCES INVENTORY
IDENTIFICATION AND LOCATION**

1. & 2. **Historic/Current name:** Building 130, Medical Lab
3. **Street:** Fourth ST. **NAS Alameda Map L-24** City: Alameda Zip: 94501
County: Alameda Code: 001
4. **UTM Zone:** Oakland West CA
5. **Quad Map No.:** N3745-W11215/7.5 Parcel No.: none

DESCRIPTION

6. **Property category:** District Number of resources documented: 85

7. **Existing condition:** a two-story, wood building with weatherboard siding, a flat, parapeted roof and a rectangular plan, 102 feet by 50 feet. Wooden entrance doors are located on the first and second stories; the latter are reached by metal stairs with metal railings. Typical windows are single and paired metal, hopper sash with two-over-two lights. Minor alterations have been made to the openings; the condition of the building is good.

8. **Planning agency:** WESTNAVFACENGCOM

9. **Owner:** US Government

10. **Type of ownership:** public


11. **Present use:** military base

12. **Zoning:** none

13. **Threats:** none



NAS ALAMEDA Building 130



HISTORICAL INFORMATION

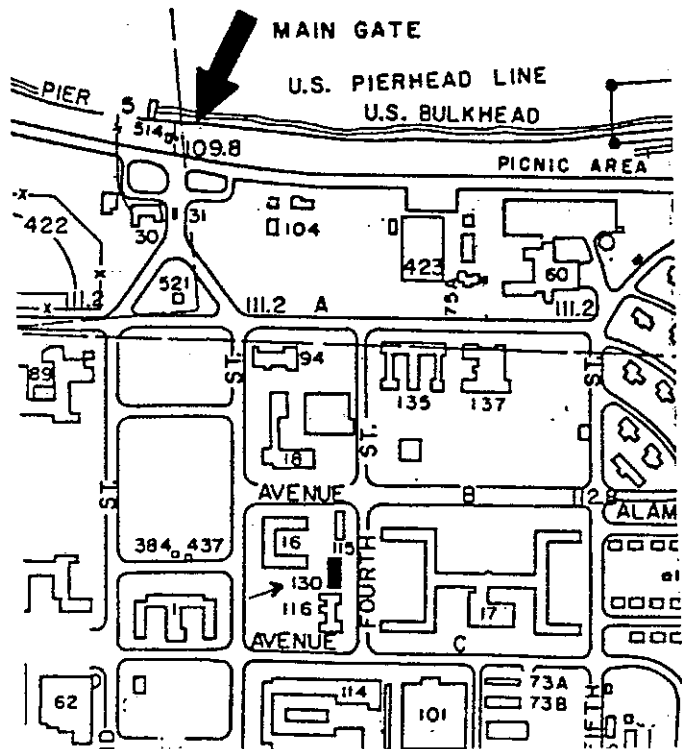
14. Construction date: 1944 Original location: yes
 15. Alterations: none
 16. Architect: U.S. Navy Bureau of Yards and Docks Builder: N/A
 17. Historic attributes: military property - 34

SIGNIFICANCE AND EVALUATION

18. Theme: The development of U.S. Navy bases in the S.F. Bay Area for World War II. Area: NAS Alameda Period: 1938-1945 Property type: District
 Context formally developed: yes

19. Context: Building 130, a Medical Lab, contributes to the NAS Alameda Historic District under Criterion A because it was constructed in 1944 in the central core area, which still conveys a strong impression of the air station during the period of significance. Under Criterion C, the building belongs to the semi-permanent class of wooden structures on the base and is representative of a type in terms of its roof, materials, and fenestration, that is found in the area, as, for example in Building 116 next door.

20. Sources: NAS Alameda
 21. Applicable National Register criteria: A and C
 22. Other recognition: none
 23. Evaluator: Sally B. Woodbridge, Architectural Historian Date: Fall 1990
 24. Survey type: visual inspection
 25. Survey name: Section 110 (A)(2)
 26. Year form prepared: 1990 By: Sally B. Woodbridge Organization: none
 Address: 2273 Vine St., Berkeley, CA 94709 Phone: (415) 848-4356



**HISTORIC RESOURCES INVENTORY
IDENTIFICATION AND LOCATION**

1. & 2. **Historic/Current name:** Building 135, Community facilities
3. **Street:** Ave. A, **NAS Alameda Map** L-24 **City:** Alameda **Zip:** 94501
Country: Alameda **Code:** 001
4. **UTM Zone:** Oakland West CA
5. **Quad Map No.:** N3745-W12215/7.5 **Parcel No.:** none

DESCRIPTION


6. **Property category:** District **Number of resources documented:** 85
7. **Existing condition:** a two-story, wood-frame building with weatherboard siding and a very low-pitched hip-roof with monitors. The E-shaped building has wooden doors with glazed sections and fire doors on the upper story at the ends of the wings that are reached by flights of wooden steps. Typical windows have 4-light, wood, hopper sash in wood frames. The total length of the building is 198 feet; the front is 28 feet wide.

8. **Planning agency:** WESTNAVFACENGCOM
9. **Owner:** US Government
10. **Type of ownership:** public
11. **Present use:** military base
12. **Zoning:** none
13. **Threats:** none



NAS ALAMEDA

Building 135



HISTORICAL INFORMATION

14. **Construction date:** 1944 Original location: yes
 15. **Alterations:** none
 16. **Architect:** U.S. Navy Bureau of Yards and Docks Builder: N/A
 17. **Historic attributes:** military property - 34

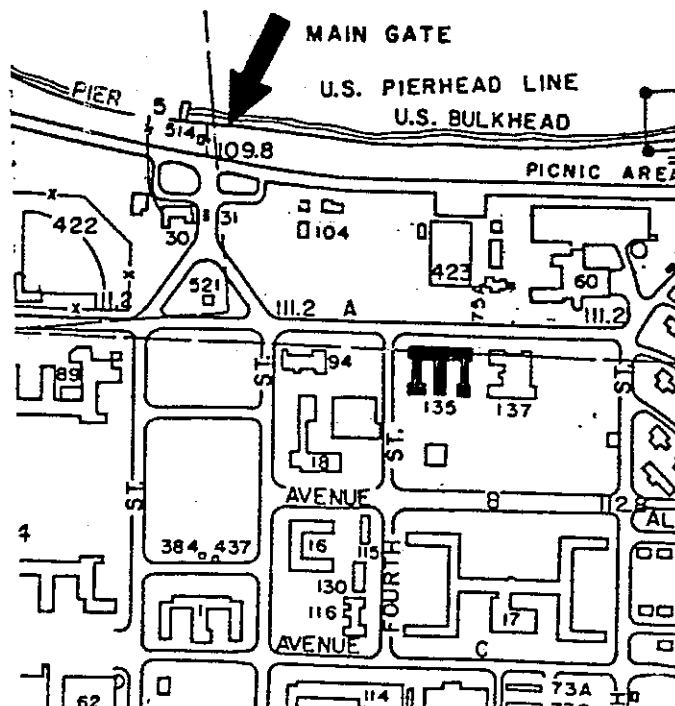
SIGNIFICANCE AND EVALUATION

18. **Theme:** The development of U.S. Navy bases in the S.F. Bay Area for World War II. Area: NAS Alameda Period: 1938-1945 Property type: District
 Context formally developed: yes

19. **Context:** Building 135 was constructed in 1944 near the end of World War II and therefore qualifies for inclusion in the NAS Alameda Historic District under Criterion A. Under Criterion C, the building also contributes because it is representative of the type of wood-frame construction used for the semi-permanent class of building on the base and remains unaltered and in good condition. The building also contributes to the streetscape on Avenue A, an important axis near the Main Gate, and reinforces the impression of the naval air station as it was during the period of significance.

20. **Sources:** NAS Alameda
 21. **Applicable National Register criteria:** A and C
 22. **Other recognition:** none
 23. **Evaluator:** Sally B. Woodbridge, Architectural Historian Date: Fall 1990
 24. **Survey type:** visual inspection
 25. **Survey name:** Section 110 (A)(2)
 26. **Year form prepared:** 1990 By: Sally B. Woodbridge Organization: none

Address: 2273 Vine St., Berkeley, CA 94709 Phone: (415) 848-4356



**HISTORIC RESOURCES INVENTORY
IDENTIFICATION AND LOCATION**

1. & 2. **Historic/Current name:** Building 137, Recreation storage facility
3. **Street:** Ave. A **NAS Alameda Map J25** **City:** Alameda **Zip:** 94501
4. **UTM Zone:** Oakland West CA
5. **Quad Map No.:** N3745-W12215/7.5 **Parcel No.:** none

DESCRIPTION

6. **Property category:** District **Number of resources documented:** 85
7. **Existing condition:** an irregular, rectangular, wood-frame building composed of various elements, some of them storehouses, of different heights. The building is clad in weatherboard siding and the different elements have flat roofs. The front part of the building has offices and other spaces with a variety of windows, most of which are wood-framed and have wooden hopper sash with multiple lights. Entrance doors are wooden.
8. **Planning agency:** WESTNAVFACENGCOM
9. **Owner:** US Government
10. **Type of ownership:** public
11. **Present use:** military base
12. **Zoning:** none
13. **Thrests:** none



NAS ALAMEDA Building 137



HISTORICAL INFORMATION

14. **Construction date:** 1945 Original location: yes
 15. **Alterations:** minor changes to openings that do not effect integrity
 16. **Architect:** U.S. Navy Bureau of Yards and Docks Builder: N/A
 17. **Historic attributes:** military property - 34

SIGNIFICANCE AND EVALUATION

18. **Theme:** The development of U.S. Navy bases in the S.F. Bay Area for World War II. Area: NAS Alameda Period: 1938-1945 Property type: District
 Context formally developed: yes

19. **Context:** Building 137 contributes to the NAS Alameda Historic District because it was constructed in 1945 in the period of significance and retains a high degree of physical integrity. Architecturally, it is representative of the type of semi-permanent wooden buildings that were built on the base in the first half of the 1940s. It also contributes to the streetscape on Avenue A which is an important cross axis near the Main Gate.

20. **Sources:** NAS Alameda records

21. **Applicable National Register criteria:** A and C

22. **Other recognition:** none

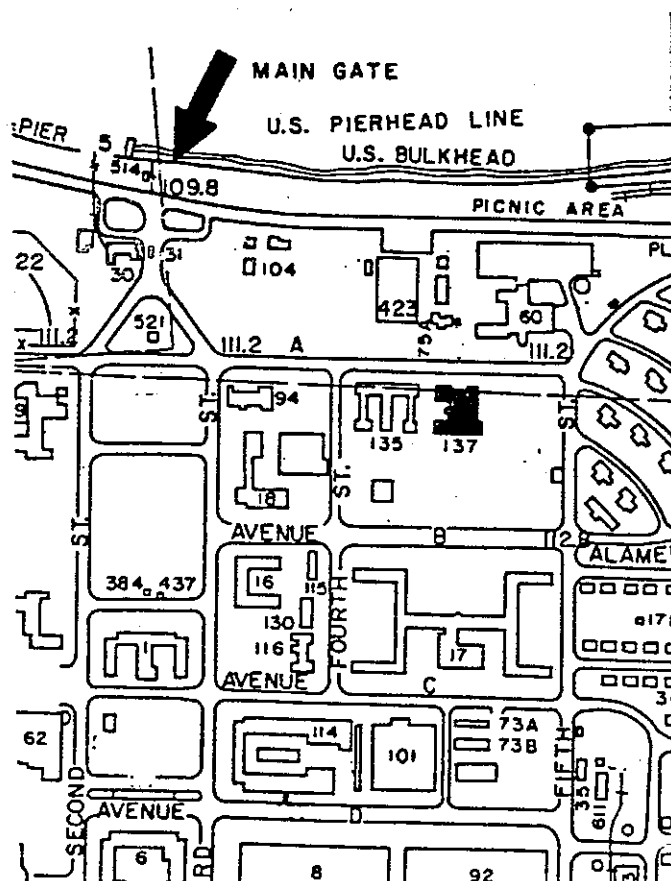
23. **Evaluator:** Sally B. Woodbridge, Architectural Historian Date: Fall 1990

24. **Survey type:** visual inspection

25. **Survey name:** Section 110 (A) (2)

26. **Year form prepared:** 1990 By: Sally B. Woodbridge Organization: none

Address: 2273 Vine St., Berkeley, CA 94709 Phone: (415) 848-4356



**HISTORIC RESOURCES INVENTORY
IDENTIFICATION AND LOCATION**


1. & 2. **Historic/Current name:** Building 152, Commissary Warehouse
3. **Street:** Ave. C **NAS Alameda Map** M31 **City:** Alameda **Zip:** 94501
County: Alameda Code: 001
4. **UTM Zone:** Oakland West CA
5. **Quad Map No.:** N3745-W11215/7.5 **Parcel No.:** none

DESCRIPTION

6. **Property category:** District **Number of resources documented:** 85

7. **Existing condition:** a two-story, wood-frame building, 368 ft. long, 222 ft. wide, and 28 ft. high, with weatherboard siding, a flat roof, and a rectangular plan. There are two types of doors, metal doors that slide on tracks attached to the walls for trucks and double metal and glass doors for people. Typical windows are double-hung wood sash with 8-lights in wood frames. The upper floor openings are boarded; a series of 10 wooden storage units have been added to the upper floor on the N side.

8. **Planning agency:** WESTNAVFACENGCOM
9. **Owner:** US Government
10. **Type of ownership:** public
11. **Present use:** military base
12. **Zoning:** none
13. **Threats:** none



NAS ALAMEDA

Building 152



HISTORICAL INFORMATION

14. **Construction date:** 1945 Original location: yes
 15. **Alterations:** Upper floor altered by closing in openings in the 1970s.
 16. **Architect:** U.S. Navy Bureau of Yards and Docks **Builder:** N/A
 17. **Historic attributes:** military property - 34

SIGNIFICANCE AND EVALUATION

18. **Theme:** The development of U.S. Navy bases in the S.F. Bay Area for World War II. **Area:** NAS Alameda **Period:** 1938-1945 **Property type:** District
Context fully developed: yes

19. **Context:** Building 152 was built in 1945 at the end of the wartime period as a semi-permanent class building. Numerous alterations over time have resulted in a loss of integrity disqualifying the building as a contributor to the historic district.

20. **Sources:** NAS Alameda records

21. **Applicable National Register criteria:** A and C

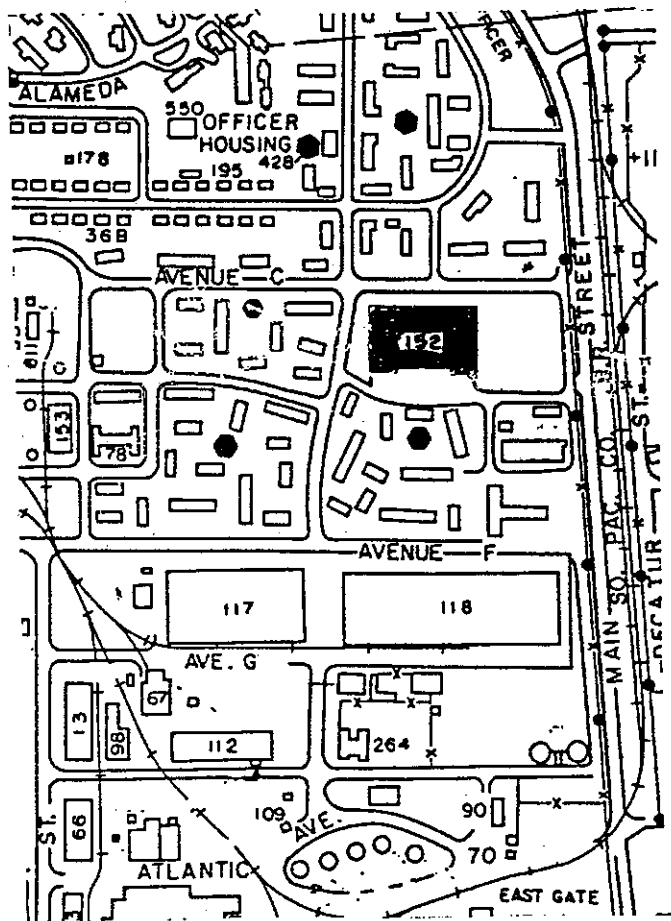
22. **Other recognition:** none

23. **Evaluator:** Sally B. Woodbridge, Architectural Historian **Date:** Fall 1990

24. **Survey type:** visual inspection

25. **Survey name:** 220 (A) (2)

26. **Year form prepared:** 1990 **By:** Sally B. Woodridge **Organization:** none
Address: 2273 Vine St. Berkeley, Ca (4709) **Phone:** (415) 848-4356




**HISTORIC RESOURCES INVENTORY
IDENTIFICATION AND LOCATION**

1. & 2. **Historic/Current name:** Building 153, Refrigerated storage.
3. **Location:** NAS Alameda Map N-28 City: Alameda Zip: 94501
County: Alameda Code: 001
4. **UTM Zone:** Oakland West, CA
5. **Quad Map No.:** N3745-W12215/7.5 Parcel: none

DESCRIPTION

6. **Property category:** District Number of resources documented: 85
7. **Existing condition:** a one-story, wood-frame building, 80 ft. long by 63 ft. wide, with weatherboard siding and a flat roof with many ventilators. The building has a raised base; a loading dock with a recessed platform on the W side has knee-braced wood posts. The metal entrance doors on the S side are reached by a flight of steps attached to a wood platform. Typical windows are double-hung, 12-light wood sash in wood frames.
8. **Planning agency:** WESTNAVFACENGCOM
9. **Owner:** US Government
10. **Type of ownership:** public
11. **Present use:** military base
12. **Zoning:** none
13. **Threats:** none



HISTORICAL INFORMATION

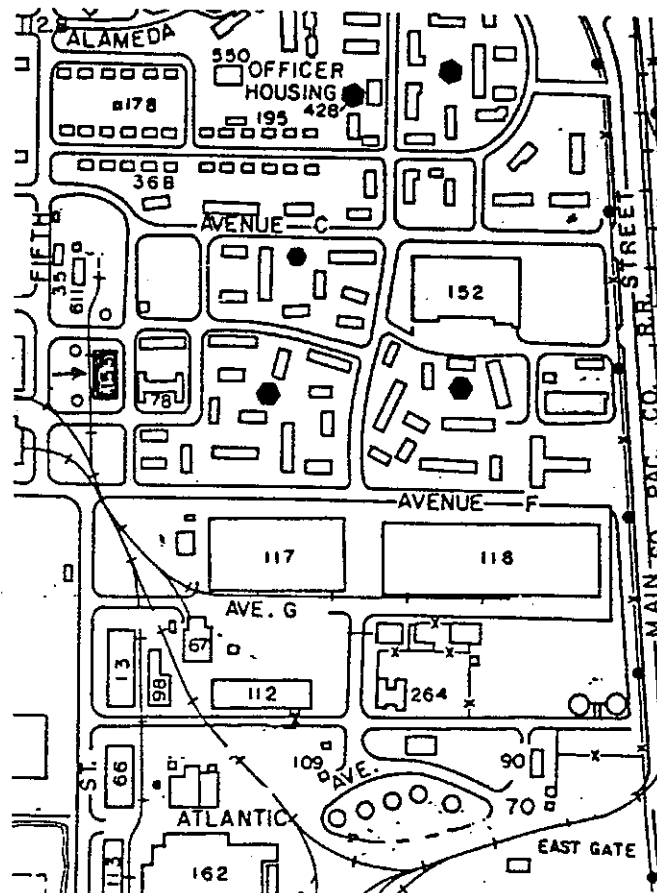
14. **Construction date:** 1945 Original location: same
 15. **Alterations:** none visible
 16. **Architect:** U.S. Navy Bureau of Yards and Docks Builder: N/A
 17. **Historic attributes:** military property - 34

SIGNIFICANCE AND EVALUATION

18. **Theme:** The development of U.S. Navy bases in the S.F. Bay Area for World War II. Area: NAS Alameda Period: 1938-1945 Property type: District
 Context formally developed: yes

19. **Context:** Building 153 was constructed in 1945, at the end of the wartime period. Under Criterion C, the building is a strictly utilitarian design of no architectural distinction and not representative of a particular type. It is also located out of the core area. For these reasons, it is judged not to contribute to the historic district.

20. **Sources:** NAS Alameda records
 21. **Applicable National Register criteria:** A and C
 22. **Other recognition:** none
 23. **Evaluator:** Sally B. Woodbridge, Architectural Historian Date: Fall 1990
 24. **Survey type:** visual inspection
 25. **Survey name:** Sección 110 (A)(2)
 26. **Year form prepared:** 1990 By: Sally B. Woodbridge Organization: none
 Address 2273 Vine St., Berkeley, CA 94709 Phone: (415) 848-4356



**HISTORIC RESOURCES INVENTORY
IDENTIFICATION AND LOCATION**


- 1.&2. **Historic/Current name:** Building 162, Engine Accessory Ovehaul Fac.
3. **Location:** NAS Alameda Map M-31 City: Alameda Zip: 94501
County: Alameda Code:001
4. **UTM Zone:** Oakland West CA
5. **Quad Map No.:** N3745-W11215/7.5 Parcel No.: none

DESCRIPTION

6. **Property category:** District Number of resources documented: 85



7. **Existing condition:** a very large, irregularly shaped building, 361 ft. long and 182 ft. wide, with a flat parapeted roof and weatherboard cladding: additions of various heights are mainly on the N and W sides. The windows are typically arranged in bands and are metal-framed with multiple-light hopper sash. The variety of doors includes double, metal sliding doors on tracks and wood doors.

8. **Planning agency:** WESTNAVFACENCOM
9. **Owner:** US Government
10. **Type of owndership:** public
11. **Present use:** military base
12. **Zoning:** none
13. **Threats:** none



NAS ALAMEDA

Building 162



HISTORICAL INFORMATION

14. **Construction date:** 1945. Original location: yes
 15. **Alterations:** several large exterior additions to the east and north sides made since 1945, most recently in 1985.
 16. **Architect:** U.S. Navy Bureau of Yards and Docks **Builder:** N/A
 17. **Historic attributes:** military property - 34

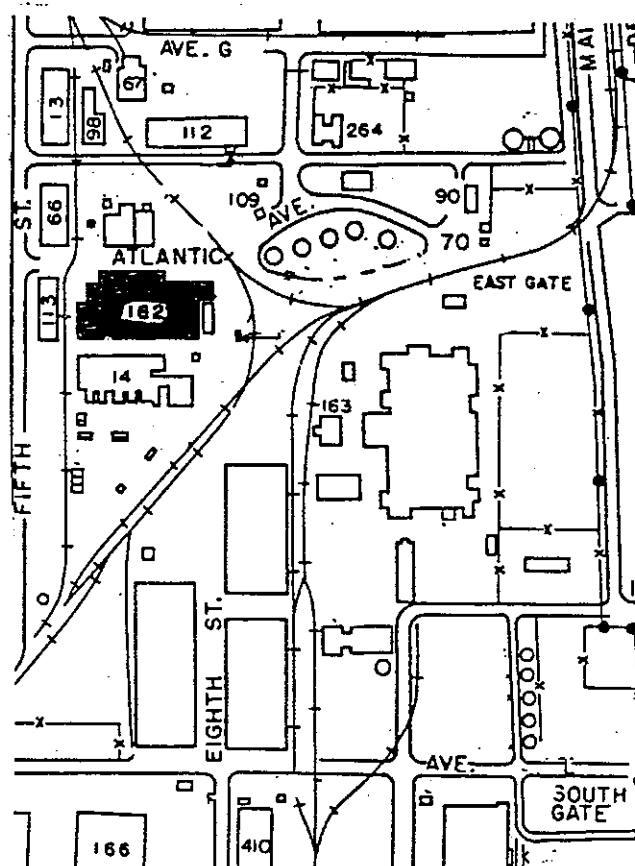
SIGNIFICANCE AND EVALUATION

18. **Theme:** The development of U.S. Navy bases in the S.F. Bay Area for World War II. Area: NAS Alameda Period: 1938-1945 Property type: District
 Context formally developed: yes

19. **Context:** Building 162 does not contribute to the NAS Alameda Historic District because of additions and alterations made in the postwar period. The building also stands in a part of the base that has changed and no longer conveys the impression of the air station in the period of significance.

20. **Sources:** NAS Alameda records
 21. **Applicable National Register criteria:** A and C
 22. **Other recognition:** none
 23. **Evaluator:** Sally B. Woodbridge, Architectural Historian Date: Fall 1990
 24. **Survey type:** visual inspection
 25. **Survey name:** Section 110 (A)(2)
 26. **Year form prepared:** 1990 By.: Sally B. Woodbridge Organization: none

Address 2273 Vine St., Berkeley, CA 94709 Phone: (415) 848-4356



**HISTORIC RESOURCES INVENTORY
IDENTIFICATION AND LOCATION**

- 1.&2. Historic/Current name:** Building 163, Equipment Maintenance
3. Location: NAS Alameda Map S-29, NAS Alameda. City: Alameda Zip: 94501
County: Alameda Code: 001
4. UTM Zone: Oakland West, CA
5. Quad Map No.: N3745-W12215/7.5 Parcel No.: none

DESCRIPTION

- 6. Property category:** District Number of resources documented: 85
7. Existing condition: a one-story, rectangular, brick building, 131 ft. by 56 ft. and 14 ft. high, with a stepped parapet on the N end. Several shed-roofed additions in metal and other materials have been added to the building sides, which have a variety of doors and windows.
8. Planning agency: WESTNAVFACENGCOM
9. Owner: US Government
10. Type of ownership: public
11. Present use: military base
12. Zoning: none
13. Threats: none



HISTORICAL INFORMATION

14. **Construction date:** 1939 Original location: yes
 15. **Alterations:** Shedlike additions to N and W sides; openings altered.
 16. **Architect:** U.S. Navy Bureau of Yards and Docks Builder: N/A
 17. **Historic attributes:** military property - 34

SIGNIFICANCE AND EVALUATION

18. **Theme:** The development of U.S. Navy bases in the S.F. Bay Area for World War II. Area: NAS Alameda. Period: 1938-1945 Property type: District
 Context formally developed: yes

19. **Context:** Although this unreinforced brick building of 1939 is one of the earliest buildings on the base, it does not contribute to the NAS Alameda Historic District because it has lost integrity through alterations. Moreover, it is located in an area that has also changed and no longer conveys a strong impression of the early naval air station.

20. **Sources:** NAS Alameda records

21. **Applicable National Register criteria:** A and C

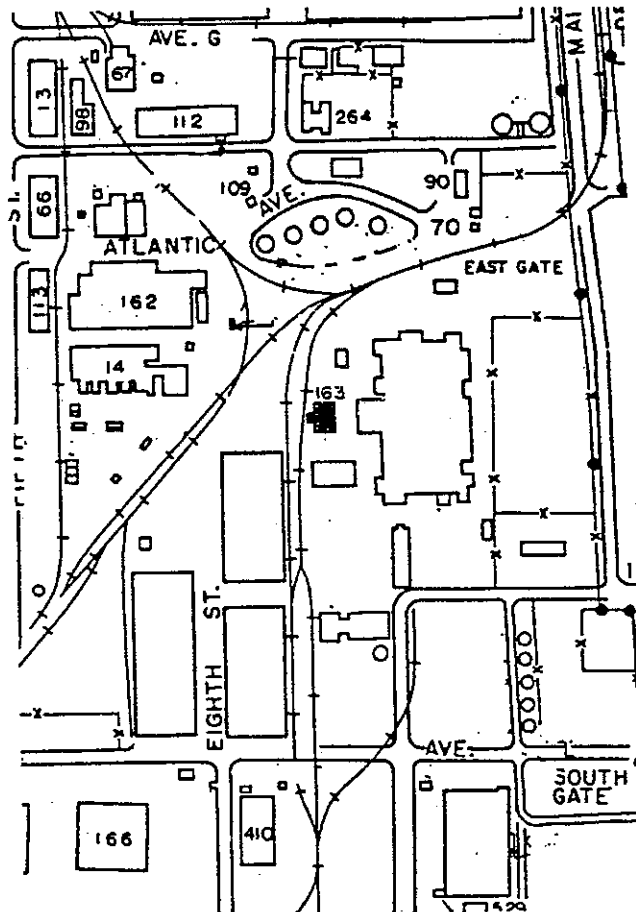
22. **Other recognition:** none

23. **Evaluator:** Sally B. Woodbridge, Architectural Historian Date: Fall 1990

24. **Survey type:** visual inspection

25. **Survey name:** Section 110 (A)(2)

26. **Year form prepared:** 1990 By: Sally B. Woodbridge Organization: none
 Address: 2273 Vine St., Berkeley, CA 94709 Phone: (415) 848-4356



**HISTORIC RESOURCES INVENTORY
IDENTIFICATION AND LOCATION**

1. & 2. **Historic/Current name:** Building 193
3. **Street:** First St. **NAS Alameda Map** L-20 **City:** Alameda **Zip:** 94501
County: Alameda **Code:** 001
4. **UTM Zone:** Oakland West, CA,
5. **Quad Map No.:** N3745-W12215/7.5 **Parcel No.:** none

DESCRIPTION

6. **Property category:** District **Number of resources documented:** 85
7. **Existing condition:** a one-story wood building with a flat roof and an L plan. The cladding is weatherboard; typical windows are wood-framed with multiple-light wood sash; doors are wood.
8. **Planning agency:** WESTNAVFACENGCOM
9. **Owner:** US Government
10. **Type of ownership:** public
11. **Present use:** military base
12. **Zoning:** none
13. **Threats:** none



HISTORICAL INFORMATION

14. **Construction date:** 1944. Original location: yes
 15. **Alterations:** none
 16. **Architect:** U.S. Navy Bureau of Yards and Docks · **Builder:** N/A
 17. **Historic attributes:** military property - 34

SIGNIFICANCE AND EVALUATION

18. **Theme:** The development of U.S. Navy bases in the S.F. Bay Area for World War II. Area: NAS ALAMEDA. Period: 1938-1945 Property type: District
 Context formally developed: yes

19. **Context:** Building 193 contributes to the NAS Alameda Historic District under Criterion A as a secondary resource; it was built as a semi-permanent building, a commissary office, for Building 3 in 1944. Under Criterion C, It is representative of type of utilitarian building common on the base.

20. **Sources:** NAS Alameda records

21. **Applicable National Register criteria:** A and C

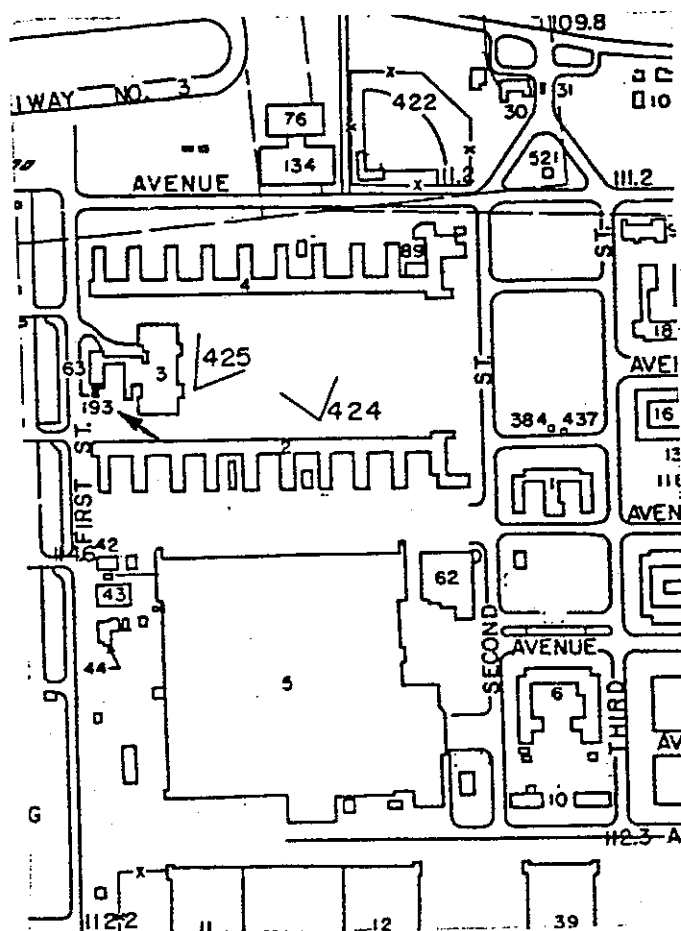
22. **Other recognition:** none

23. **Evaluator:** Sally B. Woodbrige, Architectural Historian Date: Fall 1990

24. **Survey type:** visual inspection

25. **Survey name:** Section 110(A)(2)

26. **Year form prepared:** 1990 By: Sally B. Woodbrige Organization: none
 Address: 2273 Vine St., Berkeley, CA 94709 Phone: (415) 848-4356



HISTORIC RESOURCES INVENTORY IDENTIFICATION AND LOCATION


1. & 2. **Historic/Current name:** Building 264, Utility Building
 3. **Location:** NAS Alameda Map P-30 City: Alameda Zip: 94501
 County: Alameda Code: 001
 4. **UTM Zone:** Oakland West CA
 5. **Quad Map No.:** N3745-W11215/7.5 Parcel No.: none

DESCRIPTION

6. **Property category:** District Number of resources documented:
 85

7. **Existing condition:** a one-story, wooden building with weatherboard cladding, a nearly flat, gable-roof and a rectangular plan, 96 ft. long by 40 ft. wide. The range of doors and windows includes wooden, double doors on tracks for vehicles and double-hung wood sash with 6-over-6 lights in wood frames. A plaque with an anchor is affixed to the west end. The east end has a covered storage area consisting of a shed-roof extending from the building supported on wood posts. The building is in fair condition; numerous alterations to openings have occurred, apparently to permit various functions to be housed that were not original.

8. **Planning agency:** WESTNAVFACENGCOM
 9. **Owner:** US Government
 10. **Type of Ownership:** public
 11. **Present use:** military base
 12. **Zoning:** none
 13. **Threats:** none



HISTORICAL INFORMATION

14. Construction date: 1944 Original location: yes
 15. Alterations: Numerous alterations to openings.

SIGNIFICANCE AND EVALUATION

18. Theme: The Development of U.S. Navy bases in the S.F. Bay Area for World War II. Area: NAS Alameda Period: 1938-1945 Property type: District
 Context formally developed: yes

19. Context: Although Building 264 was constructed in 1944 during the period of significance, it had many alterations in the post-war period and has lost integrity. It is

also located in an area that has changed since the war and no longer conveys a clear impression of the appearance of the air station in the period of significance. Thus, the building does not meet Criteria A and C and does not contribute to the NAS Alameda Historic District.

20. Sources: NAS Alameda records

21. Applicable National Register criteria: A and C

22. Other recognition: none

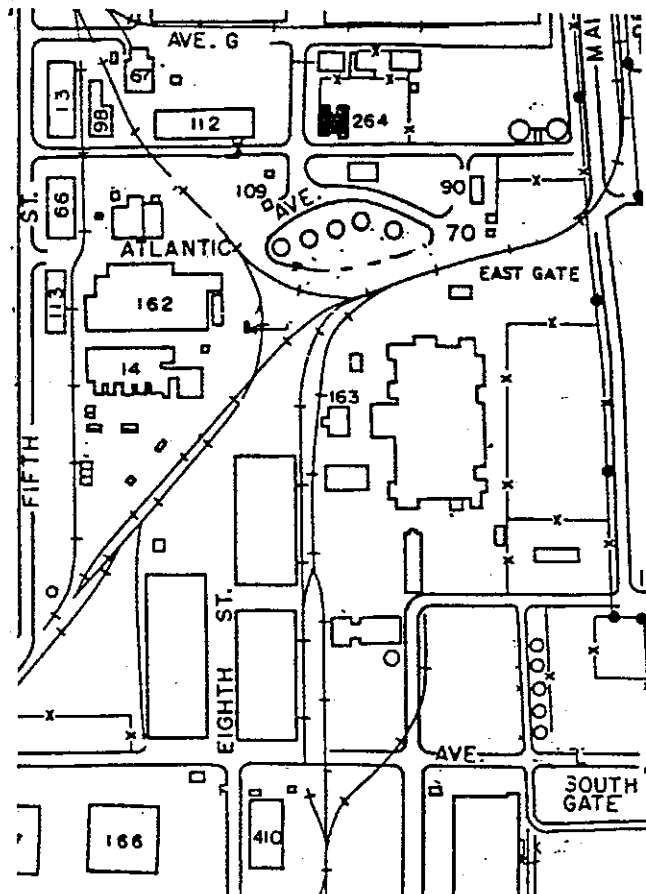
23. Evaluator: Sally B. Woodbridge, Architectural Historian Date: Fall 1990

24. Survey type: visual inspection

25. Survey name: Section 110 (A)(2)

26. Year form prepared: 1990 By: Sally B. Woodbridge Organization:
 none

Address: 2273 Vine St. Berkeley, CA 94709 Phone: (415) 848-4356



NAS ALAMEDA Building 264



HISTORIC RESOURCES INVENTORY IDENTIFICATION AND LOCATION

- 1.&2. **Historic/Current name:** Officer Housing
 3. **Location:** NAS Alameda Map I-L, 27-30 City/Alameda Zip: 94501
 County: Alameda Code: 001
 4. **UTM Zone:** Oakland West CA
 5. **Quad Map No.:** N3745-W11215/7.5 Parcel No.: none

DESCRIPTION

6. **Property category:** District Number of resources documented: 85

7. **Existing condition:** There are two types of houses: the first type, of which there are 29 aligned in rows on either side of the street north of Ave. C, are one-story, wood-frame, stuccoed houses with flat roofs and rectangular plans. A recessed entrance porch, raised on three steps and supported with one wood post is located at one end of the building; service porches are located in back. The doors are wood with one light; typical windows are four-light wooden hopper sash in wood frames. The houses have minimal foundation planting and a concrete sidewalk that extends to the street. The rows of houses face the street and have shared back yards.

The second type, of which there are 18, is a two-story, wood-frame, stuccoed house with a one-story wing on one side and a garage on the other. The main part of the house has a hip-roof; the wing and garage have flat roofs. The houses have stylistic features representative of the early Modern style such as a vertical row of small, square windows in the center of the facade that light the stairwell and entrance porches raised three steps that have one wall with three round openings and two square windows near the wood and glass entrance door. Wooden planters wall the edge of the porch. Typical windows have wooden hopper sash with two-over-two lights in wood frames. The garage doors are paneled wood with four lights across the top. Most of the houses have acquired fenced yards since they were built; they are evenly spaced on curving streets that set the area apart as a residential development. They are landscaped with foundation shrubbery and mature palms and other trees. Newer housing has been built on peripheral land.


8. **Planning agency:** WESTNAVFACENGCOM
 9. **Owner:** US Government
 10. **Type of ownership:** public
 11. **Present use:** military base
 12. **Zoning:** none
 13. **Threats:** none



NAS ALAMEDA *Senior Officer Housing*



NAS ALAMEDA FAMILY HSG



HISTORICAL INFORMATION

14. **Construction date:** 1941 Original location: yes
 15. **Alterations:** none visible except for fencing around the type 2 houses.
 16. **Architect:** U.S. Navy Bureau of Yards and Docks Builder: N/A
 17. **Historic attributes:** military property - 34

SIGNIFICANCE AND EVALUATION

18. **Theme:** The development of U.S. Navy bases in the S.F. Bay Area for World War II. Area: NAS Alameda Period: 1938-1945 Property type: District
 Context formally developed: yes

19. **Context:** The officer housing contributes to the NAS Alameda Historic District under Criterion A because it was constructed in 1941 in an area adjacent to the central core at the end of Avenue A, a major cross-axis on the base that defines the northern edge of the district. Despite infilling with later housing, for the most part the area retains its historic character both in terms of the street pattern, landscaping, and architecture.

Under Criterion C, the two types of houses were designed in the simplified Modern style used in the permanent, non-residential buildings in the central core.

20. **Sources:** NAS Alameda records

21. **Applicable National Register Criteria:** A and C

22. **Other recognition:** none

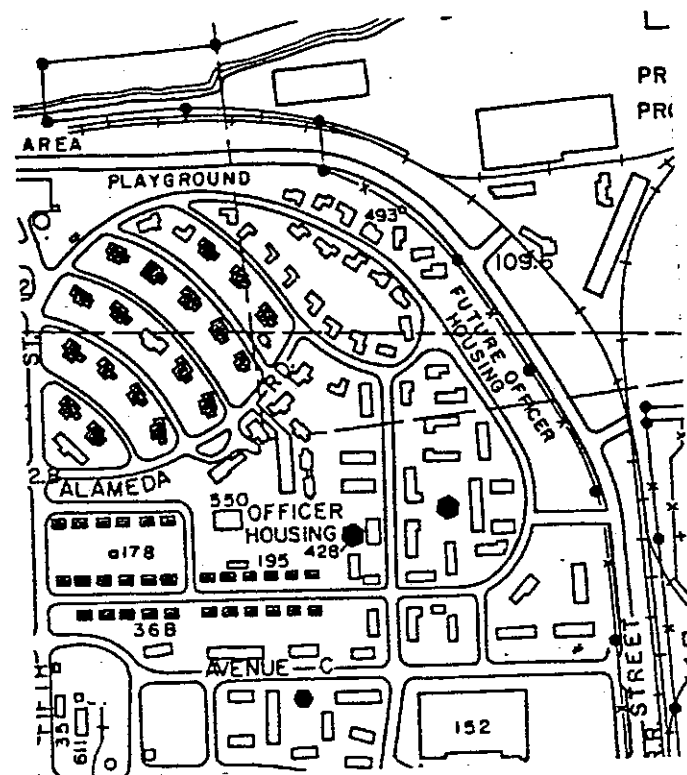
23. **Evaluator:** Sally B. Woodbridge, Architectural Historian Date: Fall 1990

24. **Survey type:** visual inspection

25. **Survey name:** Section 110 (A) (2)

26. **Year form prepared:** 1990 By: Sally B. Woodbridge Organization: none

Address: 2273 Vine St., Berkeley, CA 94709 Phone: (415) 848-4356



APPENDIX A GLOSSARY OF TERMS

Architrave: the ornament or molding around a window, door, or other opening.

Contributing/Non-contributing: a structure or landscape feature which strengthens the historical impression or context of a district; a non-contributing structure or feature weakens or detracts from the historical context.

Eli: a plan element shaped like the letter "L".

Facade: the main elevation or front of a building.

Fenestration: the arrangement of windows in a building.

Hopper sash: a type of window that opens outward from the top or bottom.

Lights: a term used to describe the individual panes of glass that compose a window or door.

Modern style: a term used to refer to a period in the 20th century that began in the 1920s in which the architecture was stripped of Classical ornament and composition in favor of plain cubistic forms. If ornament was used it was generally geometric.

Mullions: dividing bars between the lights of windows.

Parapets: walls that project above the rooftop of a building, generally to hide mechanical equipment, etc., from view.

Pent roof: a roof formed like an inclined plane, also called a mono-pitch or a shed roof. Pent roofs are often attached to walls of buildings to give shelter to entrances.

Reveal: that part of a side of an opening for a window or door which is between the outer edge of the opening and the frame of the window or door; that is, the part of the opening that is "revealed."

Weatherboard siding: a board so shaped that its thin upper edge is overlapped by the board above and its thick lower edge covers the top of the board below, to shed water;
also called clapboard.