

Port of Oakland

DISTRICT BOUNDARY

Open Space

VA OUTPATIENT CLINIC AND COLUMBARIUM

Existing Ferry Service

Nature Reserve/
Government

Adaptive Reuse

Main Street Neighborhood

Willie Stargell Ave

Main St

Waterfront Town Center

Atlantic Ave

Seaplane Lagoon

Pacific Ave

2

Enterprise

3











1

Open Space

4

San Francisco Bay

LEGEND

-  Enterprise 1 (AP-E1)
-  Enterprise 2 (AP-E2)
-  Enterprise 3 (AP-E3)
-  Enterprise 4 (AP-E4)
-  Adaptive Reuse (AP-AR)
-  Waterfront Town Center (AP-TC)
-  Main Street Neighborhood (AP-MS)
-  Open Space (AP-OS)
-  Nature Reserve (AP-NR)
-  Street Plan
(illustrative and subject to change)

ALAMEDA POINT DISTRICT
PROPOSED ZONING MAP
February 5, 2014

